1 / S - 1 SITE PLAN
SCALE: 1" = 30'

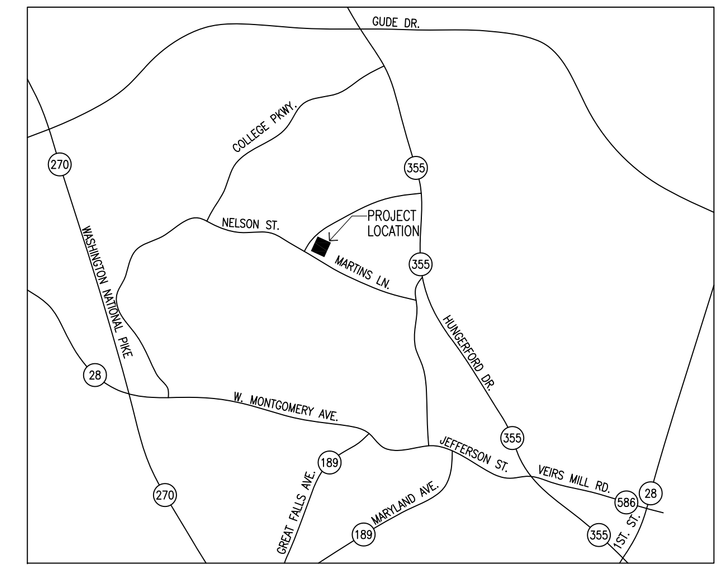

2 / S - 1 VICINITY MAP
SCALE: N.T.S.

3 / S - 1 AREA AERIAL IMAGE
SCALE: N.T.S.

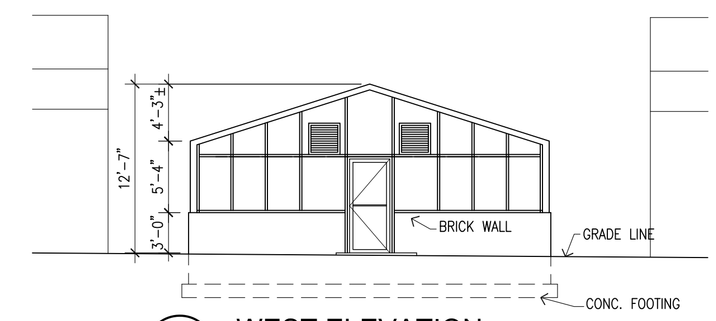

4 / S - 1 WEST ELEVATION
SCALE: 1/8"=1'-0"

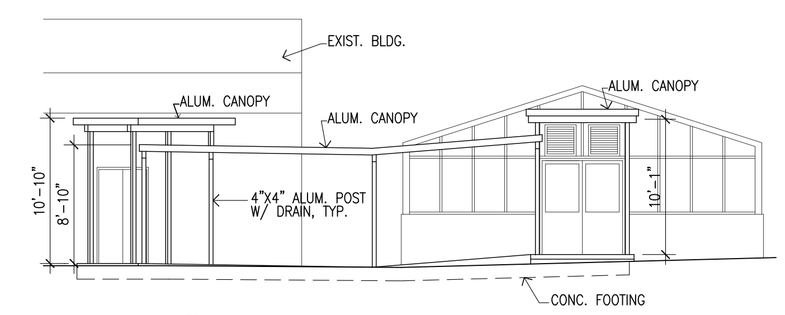

5 / S - 1 EAST ELEVATION
SCALE: 1/8"=1'-0"

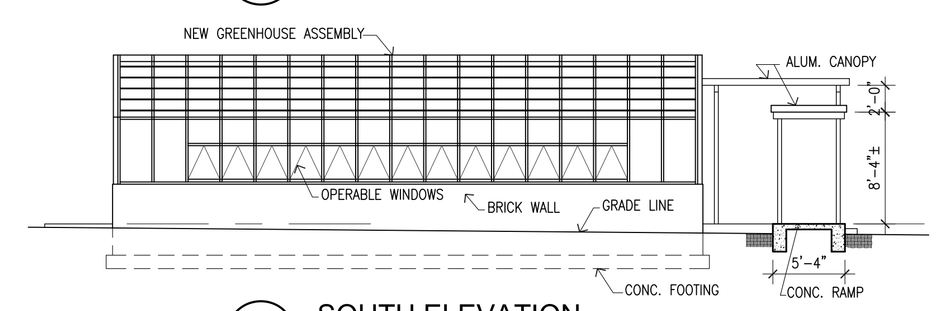

6 / S - 1 SOUTH ELEVATION
SCALE: 1/8"=1'-0"

THE K GROUP
architects
620 HUNGERFORD DRIVE, SUITE 30
ROCKVILLE, MD 20850
TEL 301-315-9222
FAX 301-315-0146
WWW.KGROUPARCHITECTS.COM

THIS DRAWING IS THE PROPERTY OF THE ARCHITECTS AND ANY PRODUCTION OR USE FOR ANY BUT THE SPECIFICALLY AGREED UPON PURPOSES, WITHOUT THE PRIOR WRITTEN CONSENT IF THE ARCHITECTS, IS STRICTLY PROHIBITED.

CONSULTANTS:

BUILDING CONSTRUCTION CONSULTANT
H. E. BURNETTE
2042 GOLF COURSE ROAD
MARTINSBURG, WV 25405
TEL: 304-263-8020
FAX: 304-263-8024

Montgomery County Public Schools

PROJECT NAME:

NEW GREENHOUSE
ROCK TERRACE SCHOOL

390 MARTINS LANE
ROCKVILLE, MD 20850

SEAL:

I CERTIFY THAT THESE DOCUMENTS WERE PREPARED OR APPROVED BY ME, AND I AM A DULY LICENSED ARCHITECT UNDER THE LAWS OF THE STATE OF MARYLAND. LICENSE NO. 10001, EXP. DATE 6/26/2012.

ISSUED FOR:

DATE	DESCRIPTION
3-25-10	BID SET
3-31-10	REVISION #1
10-21-10	REVISION #2

CLIENT APPROVAL:

DATE:

PROJECT NO:	7868
SCALE:	AS SHOWN
DRAWN BY:	PJ
CHECKED BY:	IK
DATE:	10-21-10

SHEET TITLE:
SITE PLAN

SHEET NO:
S-1