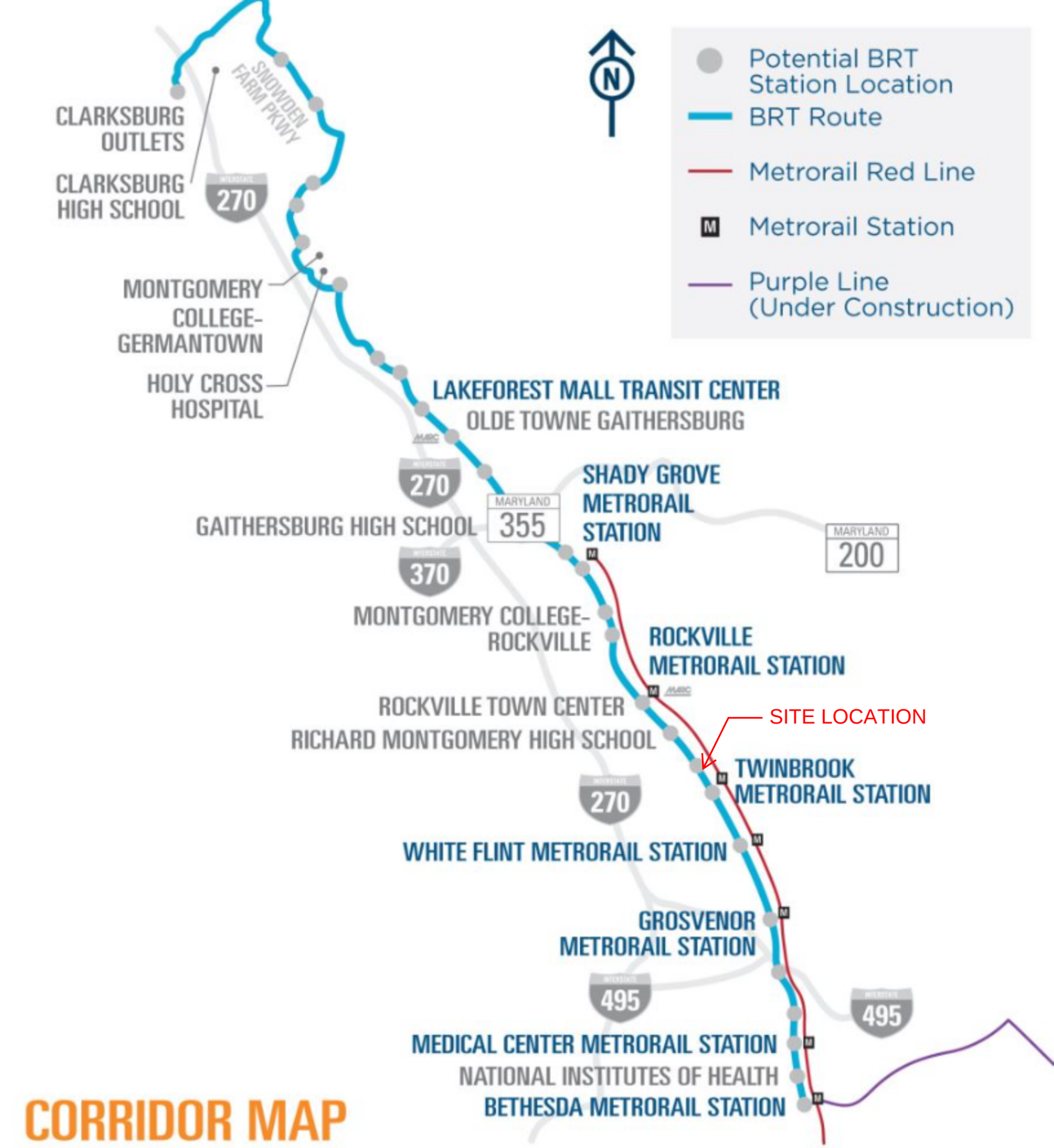

CORRIDOR MAP

LANE CONFIGURATIONS

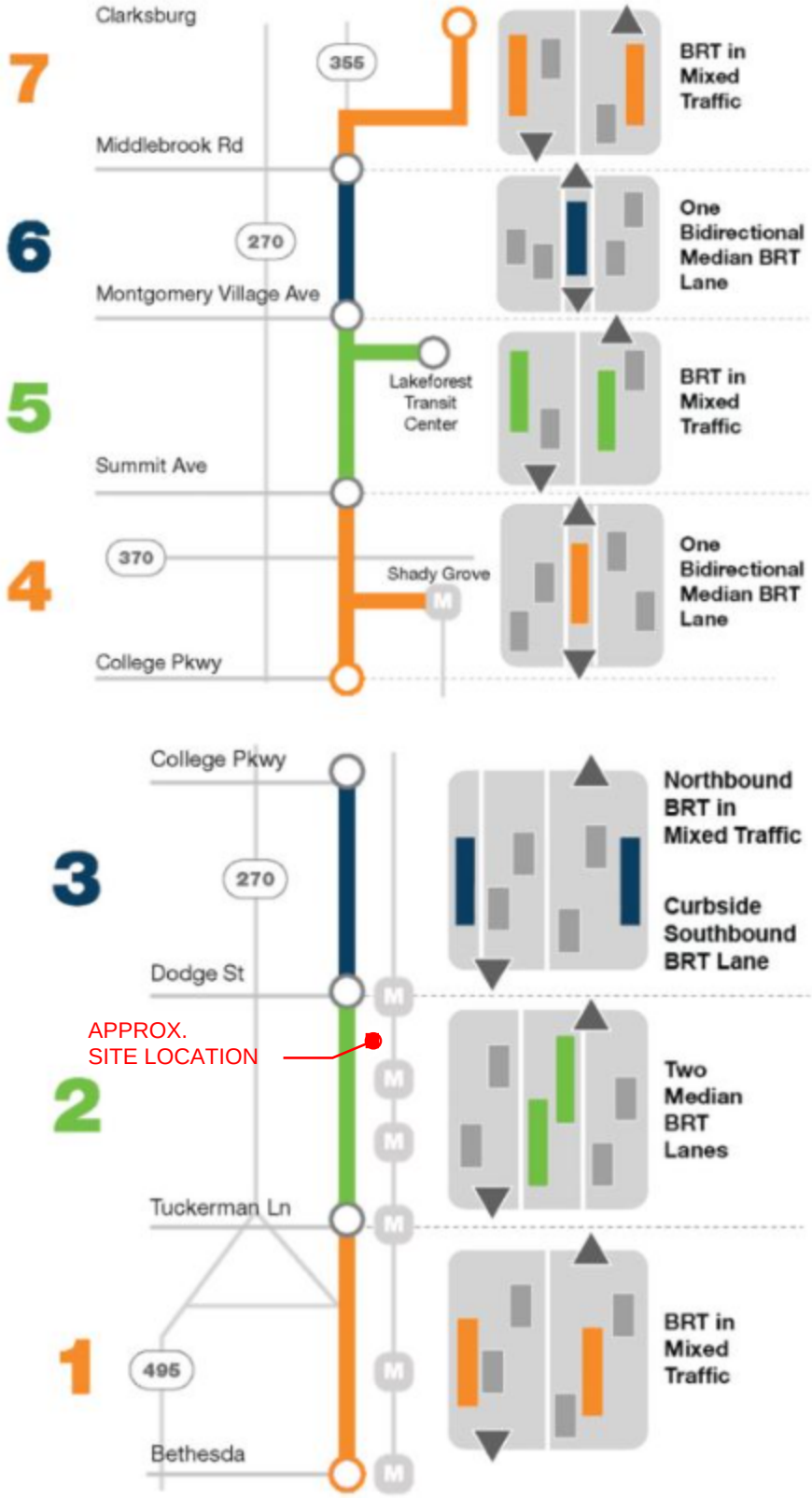

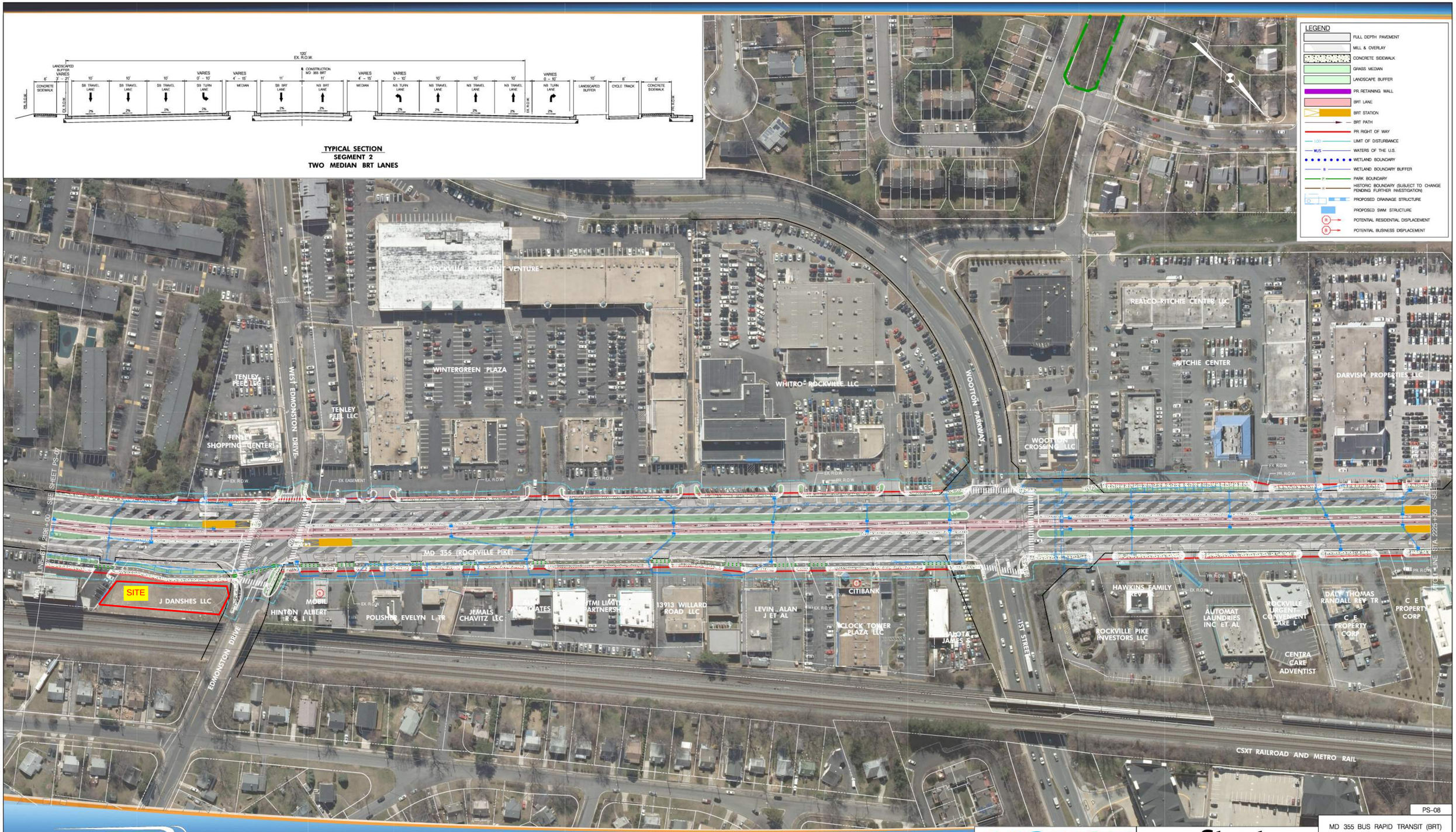

PS-08

FLASH MD 355 BRT

MCDOT
Montgomery County Department of Transportation

Stantec
6110 FROST PLACE,
LAUREL, MARYLAND 20707
(301) 982-2800
www.stantec.com

MD 355 BUS RAPID TRANSIT (BRT)
DISPLAY 8

SEGMENT 2

SCALE : 1" = 50' DATE : APRIL 2022

PROJECT NO. : 502005 SHEET 08 OF 27

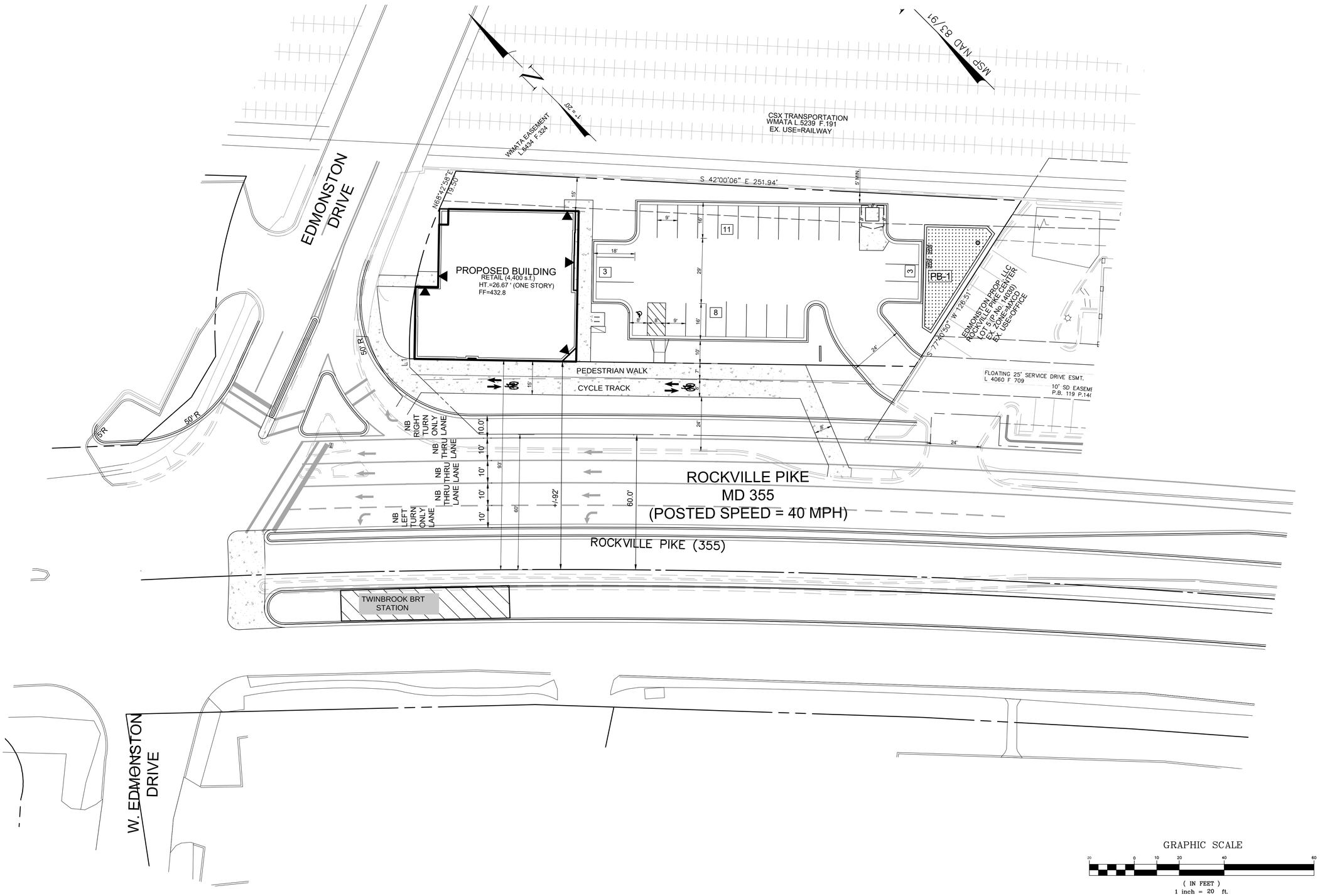

MHG

Civil Engineers
Land Planners
Landscape Architects
Land Surveyors

9220 Wightman Road, Suite 120
Montgomery Village, MD 20886
Phone: 301.670.0840
www.mhgpa.com

Copyright @ 2018 by Macris, Hendricks & Glascock, P.A. All Rights Reserved

Professional Certification

I hereby certify that these documents were prepared or approved by me, and that I am a duly licensed Professional Engineer under the Laws of the State of Maryland. Lic. No. 16905 Exp. Date. 04.21.2024

OWNER:
J DANSHES, LLC
9213 WINTERSET DR
POTOMAC, MD 20854
jdanshes@yahoo.com

ARCHITECT:
GTM ARCHITECTS
7735 OLD GEORGETOWN ROAD
SUITE 700
BETHESDA, MD, 20814
JEFF WHITMAN, RA
240-333-2067

ATTORNEY:
MILLER, MILLER & CANBY
200-B MONROE STREET
ROCKVILLE, MD,
JODY KLINE
301-738-2051

REVISIONS

NO.	DESCRIPTION	DATE
	SUBMIT PROJECT PLAN	12/13/22
	ADDRESS DRC CMMENTS	5/8/23

TAX MAP GR561 WSSC 217NW06

L. 44329 F. 159

4TH ELECTION DISTRICT
CITY OF ROCKVILLE
MARYLAND

DANSHES CENTER ON THE PIKE

ST. MARY'S PARCEL P214

PROJ. MGR	BJD
DRAWN BY	BJD
SCALE	1"= 20'
DATE	05/2023

PROJECT PLAN FUTURE BRT ALIGNMENT

EX 1.1

PROJECT NO.	2004.115.33
SHEET NO.	OF
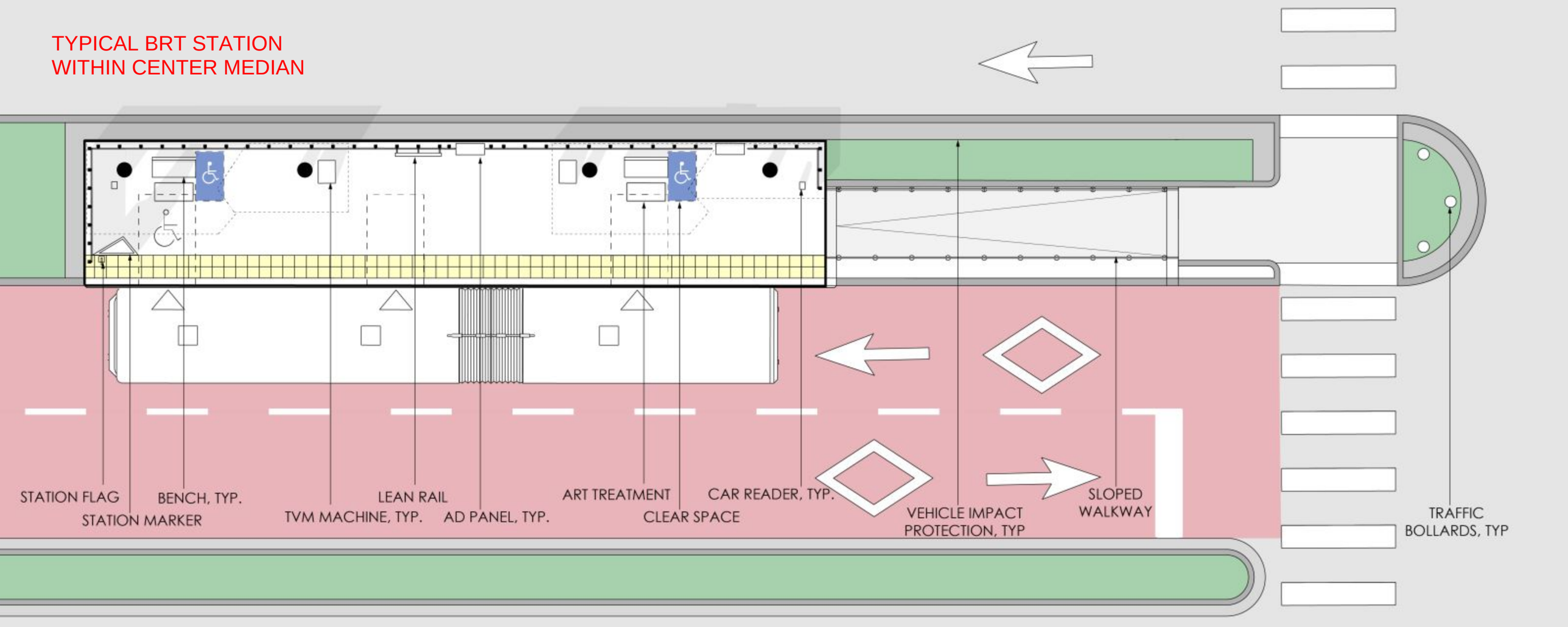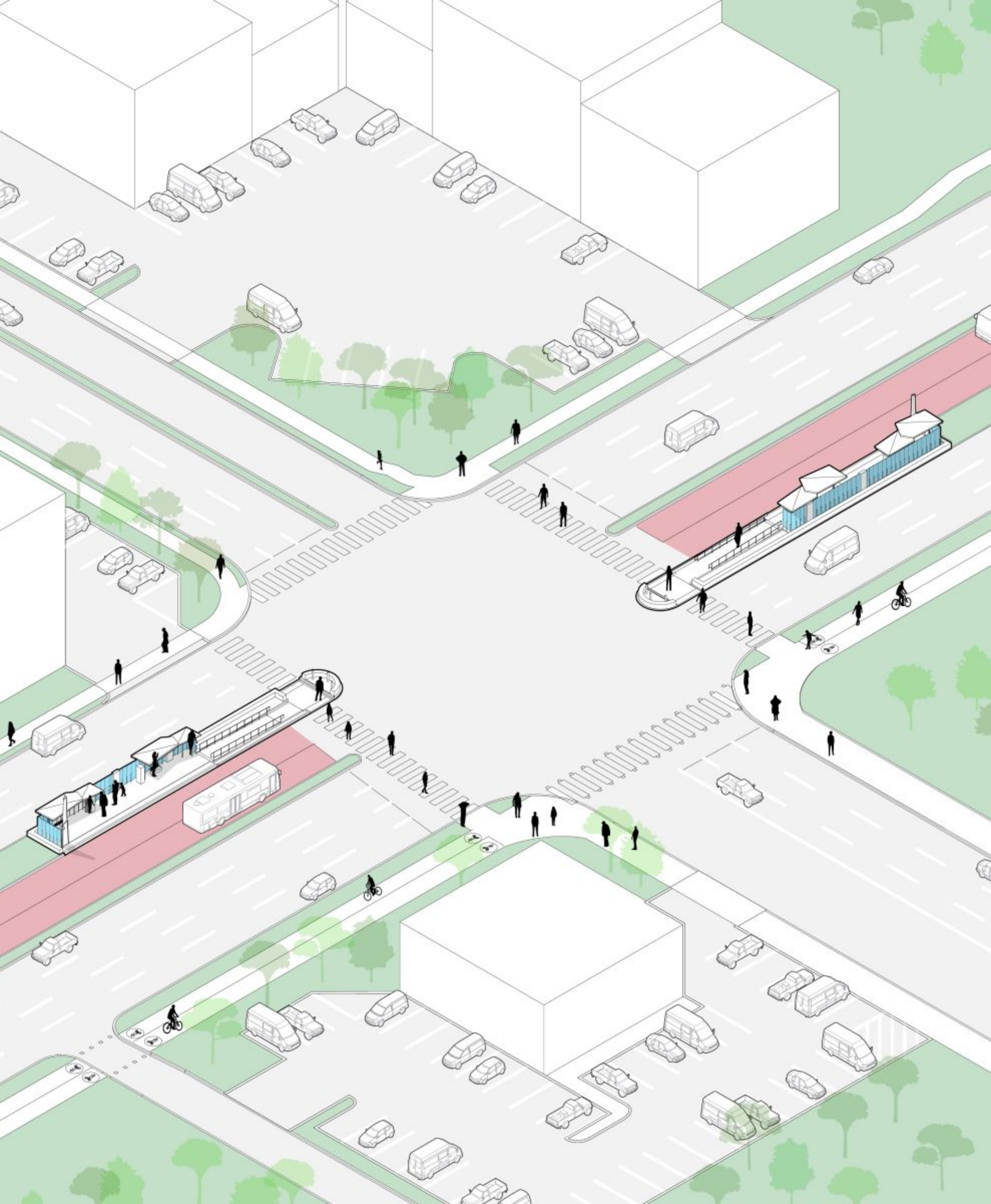
TYPICAL BRT STATION
WITHIN CENTER MEDIAN