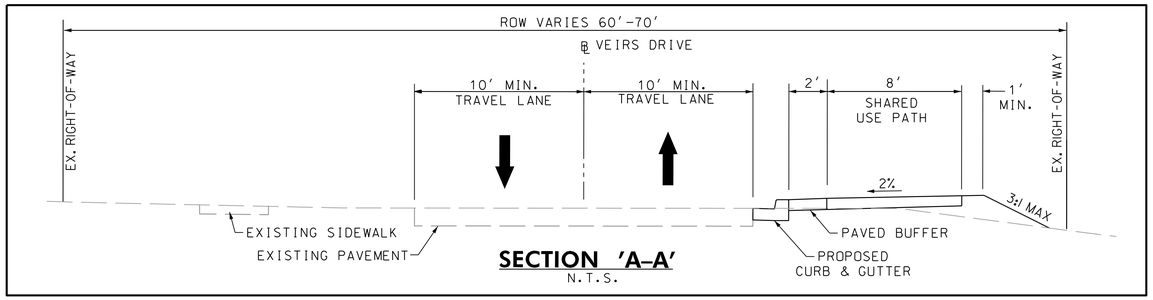

SECTION 'A-A'
N.T.S.

NOTES:

1. INSTALL CURB EXTENSION TO REDUCE PEDESTRIAN CROSSING AND ENCOURAGE TRAFFIC CALMING OF NORTHBOUND TO EASTBOUND VEHICLES.

2. FIBER OPTIC AND WATER MAIN IMPACTS ANTICIPATED. COVER WILL NEED TO BE VERIFIED DURING DETAILED DESIGN.

3. NO OVERHEAD UTILITY POLE IMPACTS ARE ANTICIPATED ON THIS SHEET.

4. NO PERMANENT PROPERTY IMPACTS ANTICIPATED THIS SHEET.

LEGEND

- ASPHALT SHARED USE PATH
- CONCRETE ADA RAMP/DRIVEWAY
- GRASS BUFFER
- PAVED BUFFER
- STREAMS/WATERS OF THE U.S.
- HIGH VISIBILITY CROSSWALK MARKINGS
- EXISTING PROPERTY LINE
- CITY/COUNTY LINE OF DIVISION
- EXISTING UTILITY POLE
- EX. WATER
- EX. SEWER
- EX. GAS
- EX. FIBER OPTIC

20' 0 20' 40'
SCALE: 1"=20'

ALTERNATE 1

CITY OF ROCKVILLE SCOTT DRIVE AND VEIRS DRIVE SHARED USE PATH

OCTOBER 2023

SCALE 1"=20'

SHEET NO. 1 OF 12

RK&K
PH: (410) 728-2900
700 E PRATT ST | SUITE 500 | BALTIMORE, MD 21202
Engineers | Construction Managers | Planners | Scientists
www.rkk.com
Responsive People | Creative Solutions

PLOTTED: 10/18/2023
FILE: \\ad.rkk.com\fs\Cloud\Projects\2022\22017_OPPE202001\Task 12 - Rockville Trail Feasibility Study\CADD\Plans\TMB working\pHD-P1001_RockvilleTrail.dgn

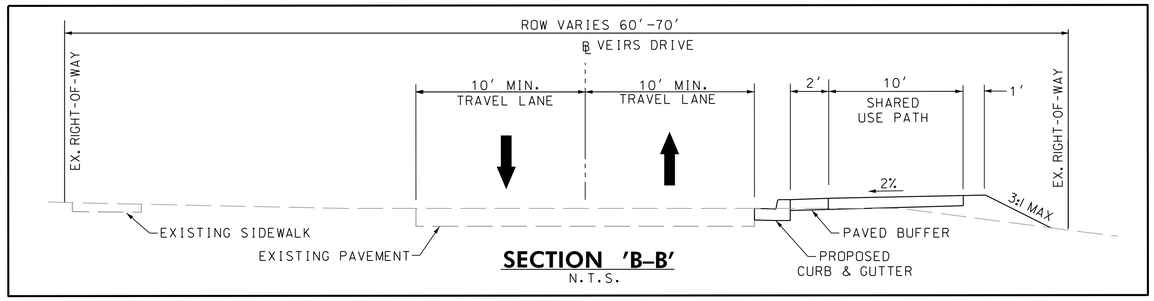

SECTION 'B–B'
N.T.S.

MATCH LINE AT STA. 15+00 – SEE SHEET 1

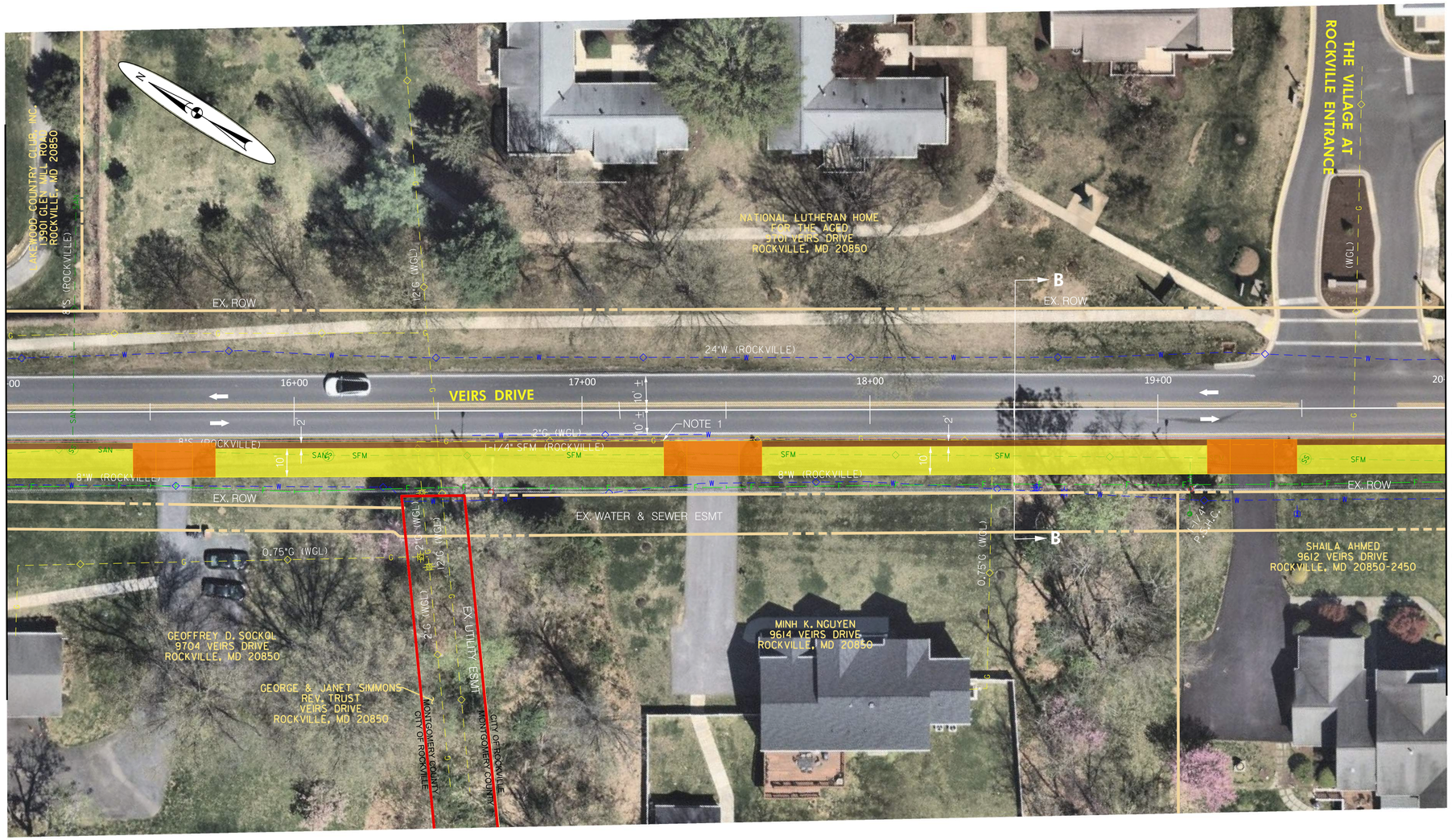

MATCH LINE AT STA. 20+00 – SEE SHEET 3

NOTES:

1. GAS MAIN IMPACTS TO BE VERIFIED. COVER INFORMATION IS NOT PROVIDED ON AVAILABLE RECORDS.
2. NO OVERHEAD UTILITY POLE IMPACTS ANTICIPATED THIS SHEET.
3. NO PERMANENT PROPERTY IMPACTS ANTICIPATED THIS SHEET.

LEGEND

- ASPHALT SHARED USE PATH
- CONCRETE ADA RAMP/DRIVEWAY
- GRASS BUFFER
- PAVED BUFFER
- STREAMS/WATERS OF THE U.S.
- HIGH VISIBILITY CROSSWALK MARKINGS
- EXISTING PROPERTY LINE
- CITY/COUNTY LINE OF DIVISION
- EXISTING UTILITY POLE
- EX. WATER
- EX. SEWER
- EX. GAS
- EX. FIBER OPTIC

20' 0 20' 40'
SCALE: 1"=20'

ALTERNATE 1

CITY OF ROCKVILLE
SCOTT DRIVE AND VEIRS DRIVE
SHARED USE PATH
OCTOBER 2023

SCALE 1"=20'

SHEET NO. 2 OF 12

RK&K
PH: (410) 728-2900
700 E PRATT ST | SUITE 500 | BALTIMORE, MD 21202
Engineers | Construction Managers | Planners | Scientists
www.rkk.com
Responsive People | Creative Solutions

PLOTTED: 10/18/2023
FILE: \\ad.rkk.com\fs\Cloud\Projects\2022\22017_OPPE202001\Task 12 - Rockville Trail Feasibility Study\CADD\Plans\TMB working\pHD-P1002_RockvilleTrail.dgn

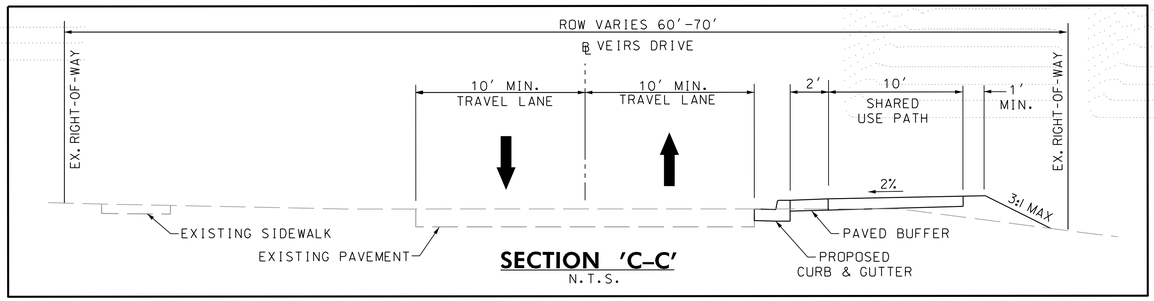

SECTION 'C-C'
N.T.S.

NOTES:

1. FIBER OPTIC IMPACTS ANTICIPATED COVER WILL NEED TO BE VERIFIED DURING DETAILED DESIGN.
2. GAS MAIN IMPACTS TO BE VERIFIED. COVER INFORMATION IS NOT PROVIDED ON AVAILABLE RECORDS.
3. NO OVERHEAD UTILITY POLE IMPACTS ANTICIPATED THIS SHEET.
4. NO PERMANENT PROPERTY IMPACTS ANTICIPATED THIS SHEET.

LEGEND

- ASPHALT SHARED USE PATH
- CONCRETE ADA RAMP/DRIVEWAY
- GRASS BUFFER
- PAVED BUFFER
- STREAMS/WATERS OF THE U.S.
- HIGH VISIBILITY CROSSWALK MARKINGS
- EXISTING PROPERTY LINE
- CITY/COUNTY LINE OF DIVISION
- EXISTING UTILITY POLE
- EX. WATER
- EX. SEWER
- EX. GAS
- EX. FIBER OPTIC

20' 0 20' 40'
SCALE: 1" = 20'

ALTERNATE 1

ROCKVILLE · MARYLAND

CITY OF ROCKVILLE
SCOTT DRIVE AND VEIRS DRIVE
SHARED USE PATH
OCTOBER 2023

SCALE 1"=20'

SHEET NO. 3 OF 12

RK&K
PH: (410) 728-2900
700 E PRATT ST | SUITE 500 | BALTIMORE, MD 21202
Engineers | Construction Managers | Planners | Scientists
www.rkk.com
Responsive People | Creative Solutions

PLOTTED: 10/18/2023
FILE: \\ad.rkk.com\fs\Cloud\Projects\2022\22017_OPPE202001\Task 12 - Rockville Trail Feasibility Study\CADD\Plans\TMB working\pHD-P1003_RockvilleTrail.dgn

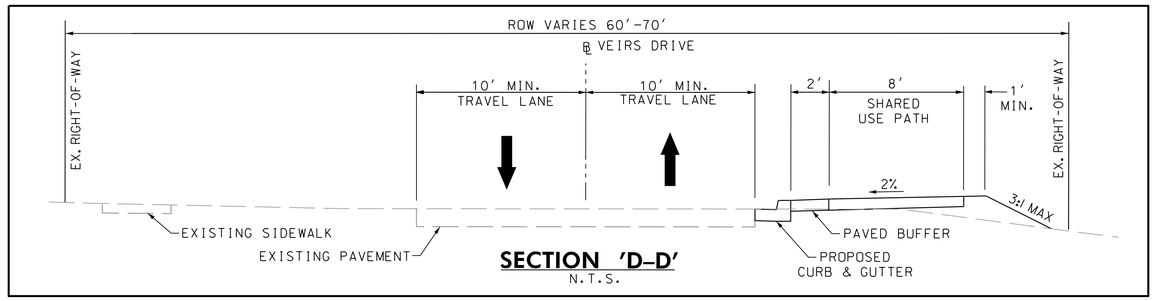

SECTION 'D-D'
N.T.S.

NOTES:

1. INSTALL CURB EXTENSION TO REDUCE PEDESTRIAN CROSSING AND ENCOURAGE TRAFFIC CALMING OF NORTHBOUND TO EASTBOUND VEHICLES.
2. REPLACE CROSSWALK WITH HIGH VISIBILITY CROSSWALK MARKINGS.
3. FIBER OPTIC /TELECOM IMPACTS ANTICIPATED. COVER WILL NEED TO BE VERIFIED DURING DETAILED DESIGN.
4. GAS MAIN IMPACTS TO BE VERIFIED. COVER INFORMATION IS NOT PROVIDED ON AVAILABLE RECORDS.
5. NO UTILITY POLE IMPACTS ARE ANTICIPATED THIS SHEET.
6. NO PERMANENT PROPERTY IMPACTS ANTICIPATED THIS SHEET.

LEGEND

- ASPHALT SHARED USE PATH
- CONCRETE ADA RAMP/DRIVEWAY
- GRASS BUFFER
- PAVED BUFFER
- STREAMS/WATERS OF THE U.S.
- HIGH VISIBILITY CROSSWALK MARKINGS
- EXISTING PROPERTY LINE
- CITY/COUNTY LINE OF DIVISION
- EXISTING UTILITY POLE
- W — EX. WATER
- SAN — EX. SEWER
- G — EX. GAS
- FO — EX. FIBER OPTIC

20' 0 20' 40'
SCALE: 1"=20'

ALTERNATE 1

CITY OF ROCKVILLE
SCOTT DRIVE AND VEIRS DRIVE
SHARED USE PATH
OCTOBER 2023

SCALE 1"=20'

SHEET NO. 4 OF 12

RK&K
PH: (410) 728-2900
700 E PRATT ST | SUITE 500 | BALTIMORE, MD 21202
Engineers | Construction Managers | Planners | Scientists
www.rkk.com
Responsive People | Creative Solutions

PLOTTED: 10/18/2023
FILE: \\ad.rkk.com\fs\Cloud\Projects\2022\22017_OPPE202001\Task 12 - Rockville Trail Feasibility Study\CADD\Plans\TMB working\pHD-P1004_RockvilleTrail.dgn

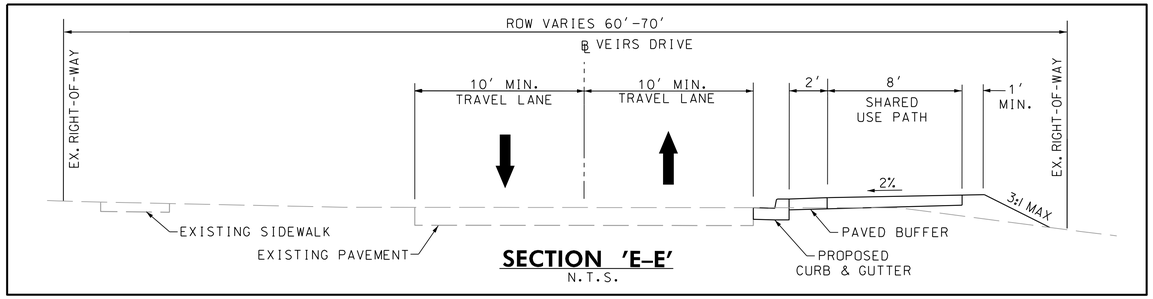

SECTION 'E-E'
N.T.S.

LEGEND

- ASPHALT SHARED USE PATH
- CONCRETE ADA RAMP/DRIVEWAY
- GRASS BUFFER
- PAVED BUFFER
- STREAMS/WATERS OF THE U.S.
- HIGH VISIBILITY CROSSWALK MARKINGS
- EXISTING PROPERTY LINE
- CITY/COUNTY LINE OF DIVISION
- EXISTING UTILITY POLE
- EX. WATER
- EX. SEWER
- EX. GAS
- EX. FIBER OPTIC

20' 0 20' 40'
SCALE: 1"=20'

NOTES:

1. REMOVE /RELOCATE SPEED CAMERA.
2. GAS MAIN IMPACTS TO BE VERIFIED. COVER INFORMATION IS NOT PROVIDED ON AVAILABLE RECORDS.
3. NO OVERHEAD UTILITY POLE IMPACTS ANTICIPATED THIS SHEET.
4. NO PERMANENT PROPERTY IMPACTS ANTICIPATED THIS SHEET.

ALTERNATE 1

CITY OF ROCKVILLE
SCOTT DRIVE AND VEIRS DRIVE
SHARED USE PATH
OCTOBER 2023

SCALE 1"=20'

SHEET NO. 5 OF 12

RK&K
PH: (410) 728-2900
700 E PRATT ST | SUITE 500 | BALTIMORE, MD 21202
Engineers | Construction Managers | Planners | Scientists
www.rkk.com
Responsive People | Creative Solutions

PLOTTED: 10/18/2023
FILE: \\ad.rkk.com\fs\Cloud\Projects\2022\22017_OPPE202001\Task 12 - Rockville Trail Feasibility Study\CADD\Plans\TMB working\pHD-P1005_RockvilleTrail.dgn

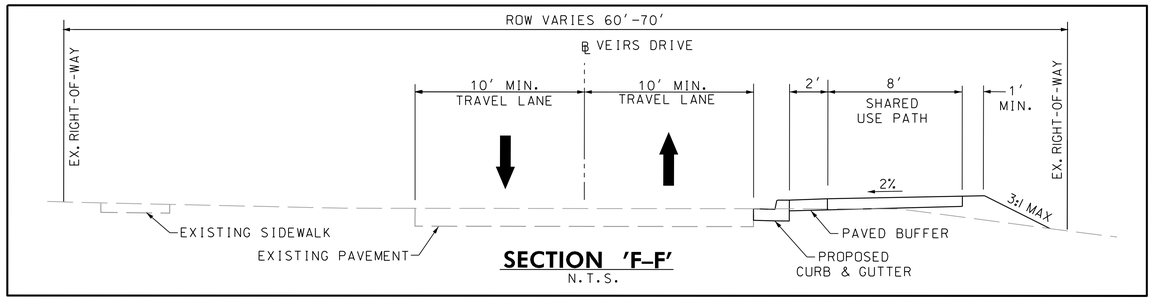

SECTION 'F-F'
N.T.S.

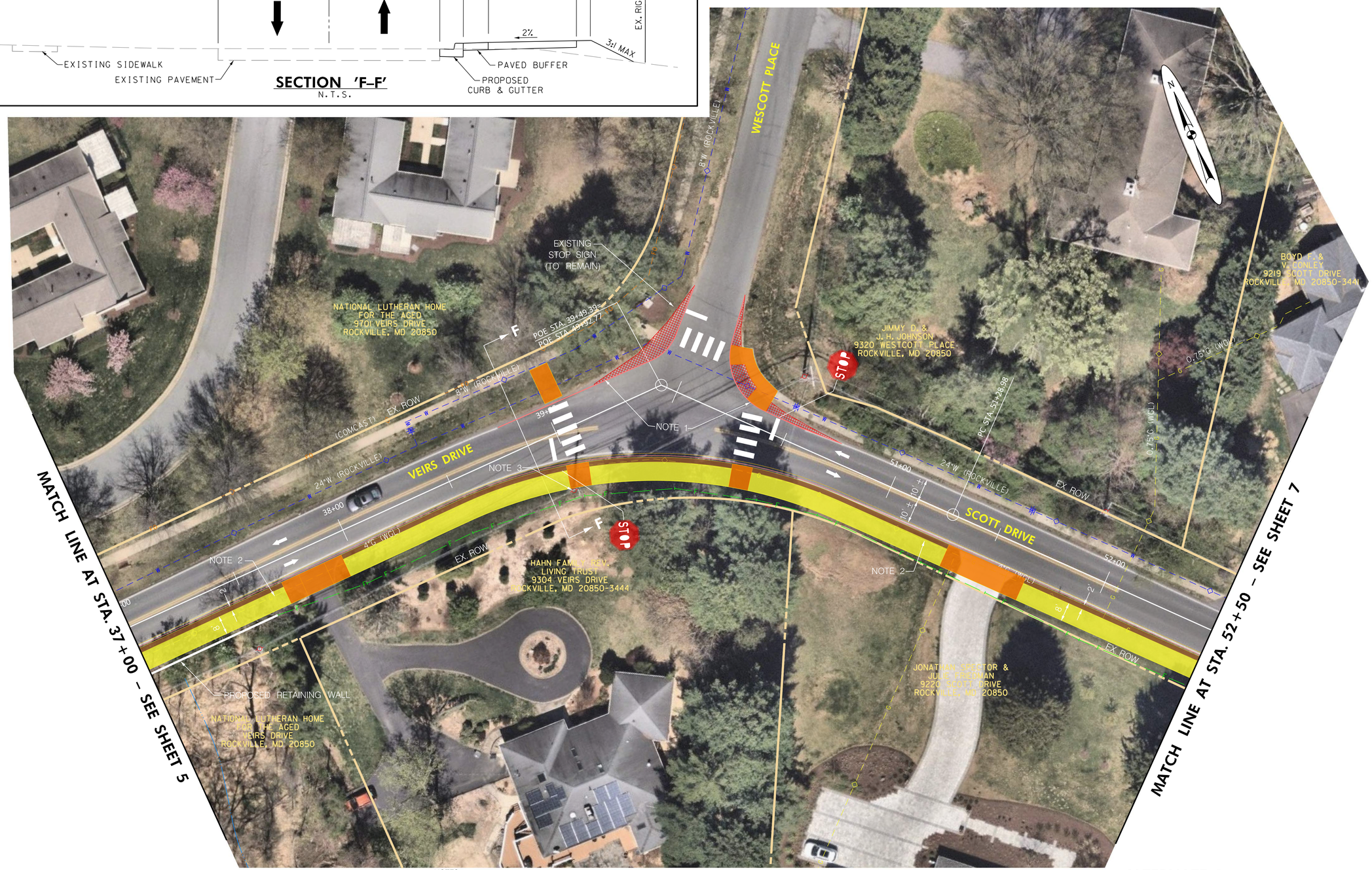

ALTERNATE 1

LEGEND

EXISTING PAVEMENT REMOVAL			
CONCRETE ADA RAMP/DRIVEWAY	HIGH VISIBILITY CROSSWALK MARKINGS	— W —	EX. WATER
GRASS BUFFER	EXISTING PROPERTY LINE	— SAN —	EX. SEWER
PAVED BUFFER	CITY/COUNTY LINE OF DIVISION	— G —	EX. GAS
STREAMS/WATERS OF THE U.S.	EXISTING UTILITY POLE	— FO —	EX. FIBER OPTIC

NOTES:

1. EVALUATE INTERSECTION SAFETY IMPROVEMENTS. INCLUDING REDUCING PAVEMENT /RADII, 3-WAY STOP CONTROL AND HIGH VISIBILITY CROSSWALK MARKINGS AND RAISED CROSSWALKS / INTERSECTION.
2. GAS MAIN IMPACTS TO BE VERIFIED. COVER INFORMATION IS NOT PROVIDED ON AVAILABLE RECORDS.
3. REPLACEMENT WITH TALLER UTILITY POLE IS ANTICIPATED DUE TO PROPOSED FILL ONTO EXISTING POLE.
4. NO PERMANENT PROPERTY IMPACTS ANTICIPATED THIS SHEET.

20' 0 20' 40'
SCALE: 1" = 20'

CITY OF ROCKVILLE
SCOTT DRIVE AND VEIRS DRIVE SHARED USE PATH

OCTOBER 2023

SCALE 1"=20'

SHEET NO. 6 OF 12

RK&K
PH: (410) 728-2900
700 E PRATT ST | SUITE 500 | BALTIMORE, MD 21202
Engineers | Construction Managers | Planners | Scientists
www.rkk.com
Responsive People | Creative Solutions

PLOTTED: 10/18/2023
FILE: \\ad.rkk.com\fs\Cloud\Projects\2022\22017_OPPE202001\Task 12 - Rockville Trail Feasibility Study\CADD\Plans\TMB working\pHD-P1006_RockvilleTrail.dgn

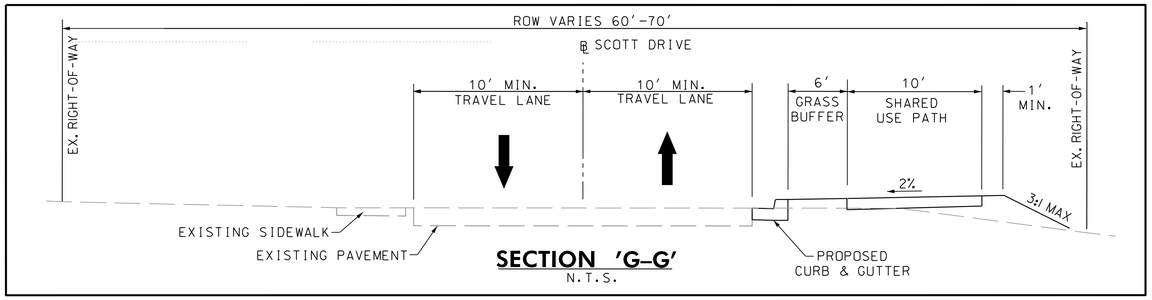

SECTION 'G–G'
N.T.S.

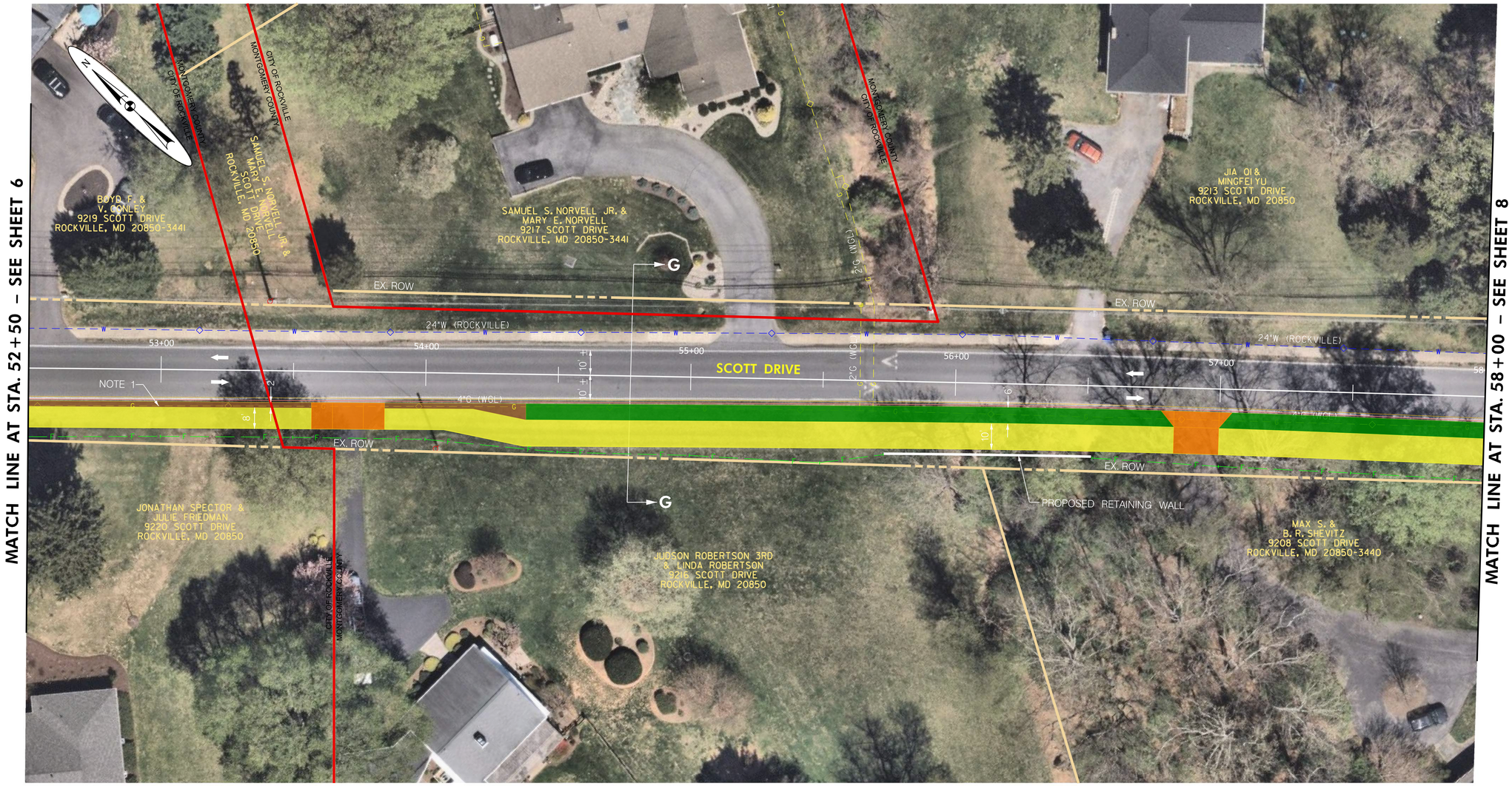

NOTES:

1. GAS MAIN IMPACTS TO BE VERIFIED. COVER INFORMATION IS NOT PROVIDED ON AVAILABLE RECORDS.

2. NO OVERHEAD UTILITY POLE IMPACTS ANTICIPATED THIS SHEET.

3. NO PERMANENT PROPERTY IMPACTS ANTICIPATED THIS SHEET.

LEGEND

- ASPHALT SHARED USE PATH
- CONCRETE ADA RAMP/DRIVEWAY
- GRASS BUFFER
- PAVED BUFFER
- STREAMS/WATERS OF THE U.S.
- HIGH VISIBILITY CROSSWALK MARKINGS
- EXISTING PROPERTY LINE
- CITY/COUNTY LINE OF DIVISION
- EXISTING UTILITY POLE
- W — EX. WATER
- SAN — EX. SEWER
- G — EX. GAS
- FO — EX. FIBER OPTIC

20' 0 20' 40'
SCALE: 1"=20'

ALTERNATE 1

CITY OF ROCKVILLE SCOTT DRIVE AND VEIRS DRIVE SHARED USE PATH

OCTOBER 2023

SCALE 1"=20'

SHEET NO. 7 OF 12

RK&K
PH: (410) 728-2900
700 E PRATT ST | SUITE 500 | BALTIMORE, MD 21202
Engineers | Construction Managers | Planners | Scientists
www.rkk.com
Responsive People | Creative Solutions

PLOTTED: 10/18/2023
FILE: \\ad.rkk.com\fs\Cloud\Projects\2022\22017_OPPE202001\Task 12 - Rockville Trail Feasibility Study\CADD\Plans\TMB working\pHD-P1007_RockvilleTrail.dgn

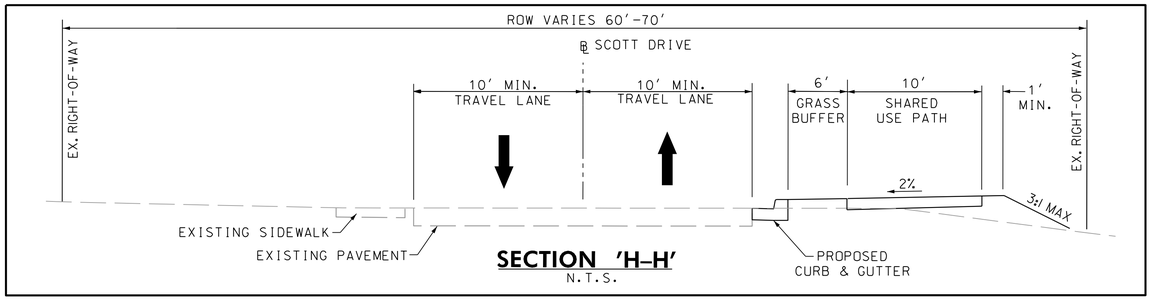

SECTION 'H-H'
N.T.S.

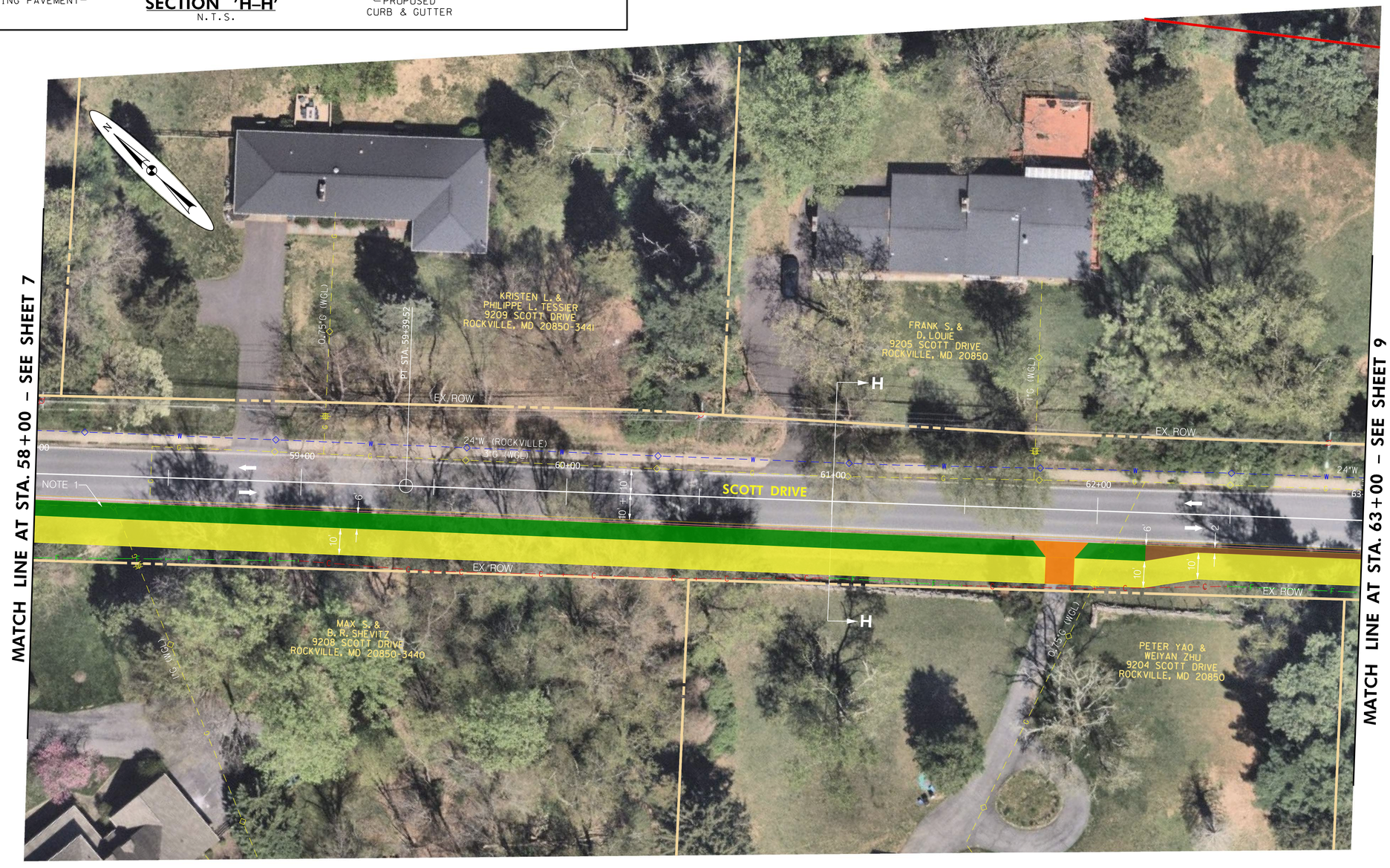

NOTES:

1. GAS MAIN IMPACTS TO BE VERIFIED. COVER INFORMATION NOT PROVIDED ON AVAILABLE RECORDS.

2. NO OVERHEAD UTILITY POLE IMPACTS ANTICIPATED THIS SHEET.

3. NO PERMANENT PROPERTY IMPACTS ANTICIPATED THIS SHEET.

LEGEND

- ASPHALT SHARED USE PATH
- CONCRETE ADA RAMP/DRIVEWAY
- GRASS BUFFER
- PAVED BUFFER
- STREAMS/WATERS OF THE U.S.
- HIGH VISIBILITY CROSSWALK MARKINGS
- EXISTING PROPERTY LINE
- CITY/COUNTY LINE OF DIVISION
- EXISTING UTILITY POLE
- W — EX. WATER
- SAN — EX. SEWER
- G — EX. GAS
- FO — EX. FIBER OPTIC

20' 0 20' 40'
SCALE: 1" = 20'

ALTERNATE 1

CITY OF ROCKVILLE
SCOTT DRIVE AND VEIRS DRIVE
SHARED USE PATH
OCTOBER 2023

SCALE 1"=20'

SHEET NO. 8 OF 12

RK&K
PH: (410) 728-2900
700 E PRATT ST | SUITE 500 | BALTIMORE, MD 21202
Engineers | Construction Managers | Planners | Scientists
www.rkk.com
Responsive People | Creative Solutions

PLOTTED: 10/18/2023
FILE: \\ad.rkk.com\fs\Cloud\Projects\2022\22017_OPPE202001\Task 12 - Rockville Trail Feasibility Study\CADD\Plans\TMB working\pHD-P1008_RockvilleTrail.dgn

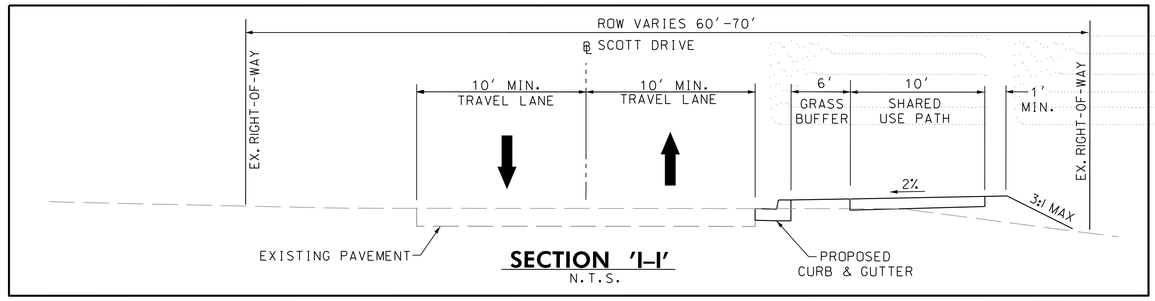

SECTION 'I-I'
N.T.S.

NOTES:

1. NO UTITLITY OR PERMANENT PROPERTY IMPACTS ANTICIPATED THIS SHEET.

LEGEND

- ASPHALT SHARED USE PATH
- CONCRETE ADA RAMP/DRIVEWAY
- GRASS BUFFER
- PAVED BUFFER
- STREAMS/WATERS OF THE U.S.
- HIGH VISIBILITY CROSSWALK MARKINGS
- EXISTING PROPERTY LINE
- CITY/COUNTY LINE OF DIVISION
- EXISTING UTILITY POLE
- EX. WATER
- EX. SEWER
- EX. GAS
- EX. FIBER OPTIC

20' 0 20' 40'
SCALE: 1"=20'

ALTERNATE 1

CITY OF ROCKVILLE
SCOTT DRIVE AND VEIRS DRIVE
SHARED USE PATH

OCTOBER 2023

SCALE 1"=20'

SHEET NO. 9 OF 12

RK&K
PH: (410) 728-2900
700 E PRATT ST | SUITE 500 | BALTIMORE, MD 21202
Engineers | Construction Managers | Planners | Scientists
www.rkk.com
Responsive People | Creative Solutions

PLOTTED: 10/18/2023
FILE: \\ad.rkk.com\fs\Cloud\Projects\2022\22017_OPPE202001\Task 12 - Rockville Trail Feasibility Study\CADD\Plans\TMB working\pHD-P1009_RockvilleTrail.dgn

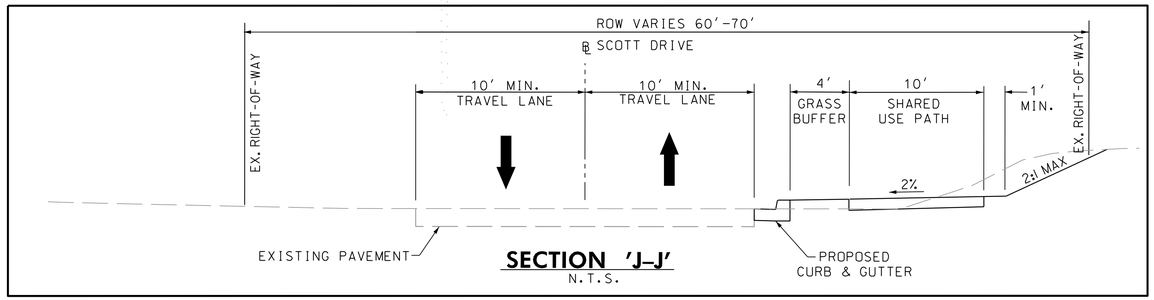

SECTION 'J-J'
N.T.S.

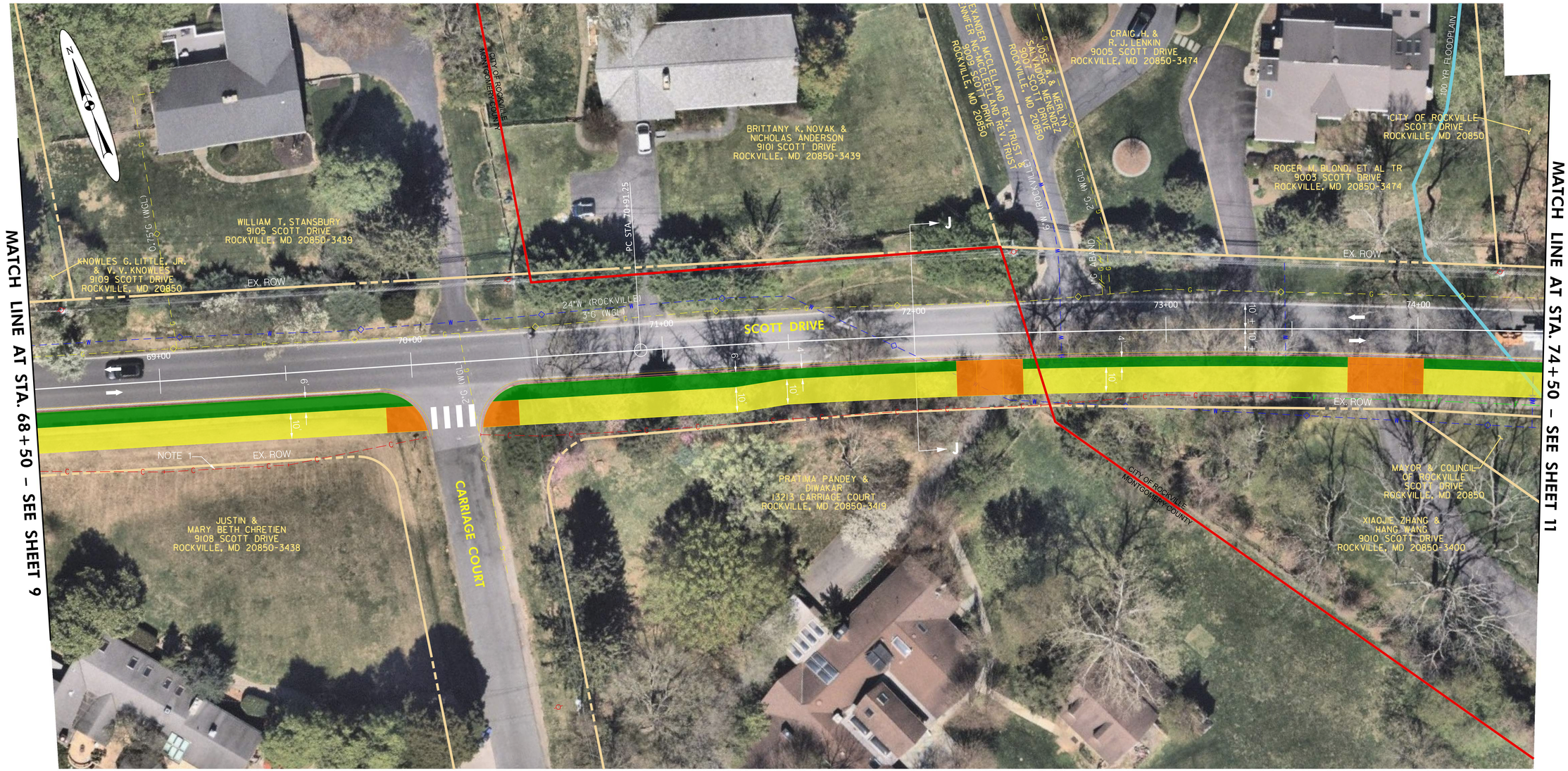

LEGEND

- ASPHALT SHARED USE PATH
- CONCRETE ADA RAMP/DRIVEWAY
- GRASS BUFFER
- PAVED BUFFER
- STREAMS/WATERS OF THE U.S.
- HIGH VISIBILITY CROSSWALK MARKINGS
- EXISTING PROPERTY LINE
- CITY/COUNTY LINE OF DIVISION
- EXISTING UTILITY POLE
- EX. WATER
- EX. SEWER
- EX. GAS
- EX. FIBER OPTIC

20' 0 20' 40'
SCALE: 1" = 20'

NOTES:

1. CUT LINE IS SHOWN WITH 2:1 SLOPE BEYOND HINGE POINT FROM STA. 68+50 TO STA. 69+50. RETAINING WALL MAY BE CONSIDERED TO AVOID PROPERTY IMPACTS

2. NO UTILITY IMPACTS ANTICIPATED THIS SHEET.

ALTERNATE 1

CITY OF ROCKVILLE
SCOTT DRIVE AND VEIRS DRIVE
SHARED USE PATH
OCTOBER 2023

SCALE 1"=20'

SHEET NO. 10 OF 12

RK&K
PH: (410) 728-2900
700 E PRATT ST | SUITE 500 | BALTIMORE, MD 21202
Engineers | Construction Managers | Planners | Scientists
www.rkk.com
Responsive People | Creative Solutions

PLOTTED: 10/18/2023
FILE: \\ad.rkk.com\fs\Cloud\Projects\2022\22017_OPPE202001\Task 12 - Rockville Trail Feasibility Study\CADD\Plans\TMB working\pHD-P1010_RockvilleTrail.dgn

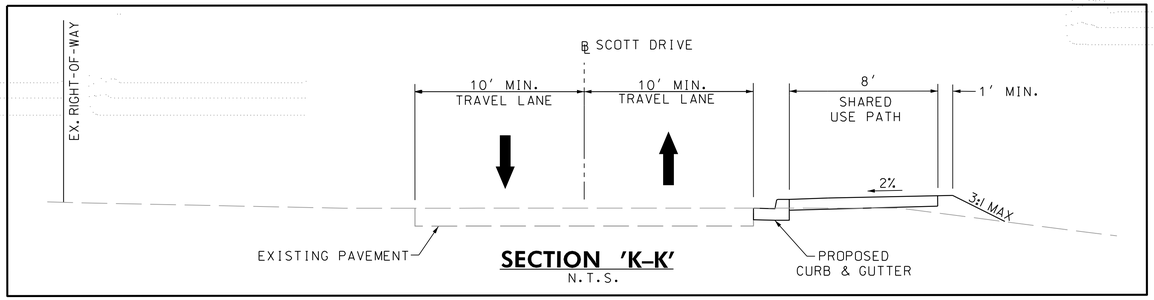

SECTION 'K-K'
N.T.S.



NOTES:

1. CITY OF ROCKVILLE TO CONFIRM EXISTING RIGHT OF WAY /PROVIDE AS-BUILT INFORMATION FOR WATTS BRANCH BRIDGE REPLACEMENT.

2. NO UTILITY IMPACTS ANTICIPATED THIS SHEET.

LEGEND

- ASPHALT SHARED USE PATH
- CONCRETE ADA RAMP/DRIVEWAY
- GRASS BUFFER
- PAVED BUFFER
- STREAMS/WATERS OF THE U.S.
- HIGH VISIBILITY CROSSWALK MARKINGS
- EXISTING PROPERTY LINE
- CITY/COUNTY LINE OF DIVISION
- EXISTING UTILITY POLE
- W — EX. WATER
- SAN — EX. SEWER
- G — EX. GAS
- FO — EX. FIBER OPTIC

20' 0 20' 40'
SCALE: 1"=20'

ALTERNATE 1

ROCKVILLE · MARYLAND

CITY OF ROCKVILLE
SCOTT DRIVE AND VEIRS DRIVE
SHARED USE PATH
OCTOBER 2023

SCALE 1"=20'

SHEET NO. 11 OF 12

RK&K
PH: (410) 728-2900
700 E PRATT ST | SUITE 500 | BALTIMORE, MD 21202
Engineers | Construction Managers | Planners | Scientists
www.rkk.com
Responsive People | Creative Solutions

PLOTTED: 10/18/2023
FILE: \\ad.rkk.com\fs\Cloud\Projects\2022\22017_OPPE202001\Task 12 - Rockville Trail Feasibility Study\CADD\Plans\TMB working\pHD-P1011_RockvilleTrail.dgn

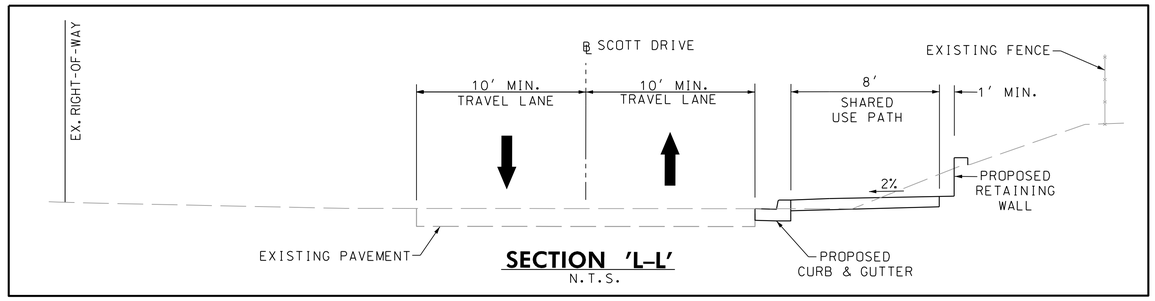

SECTION 'L–L'
N.T.S.

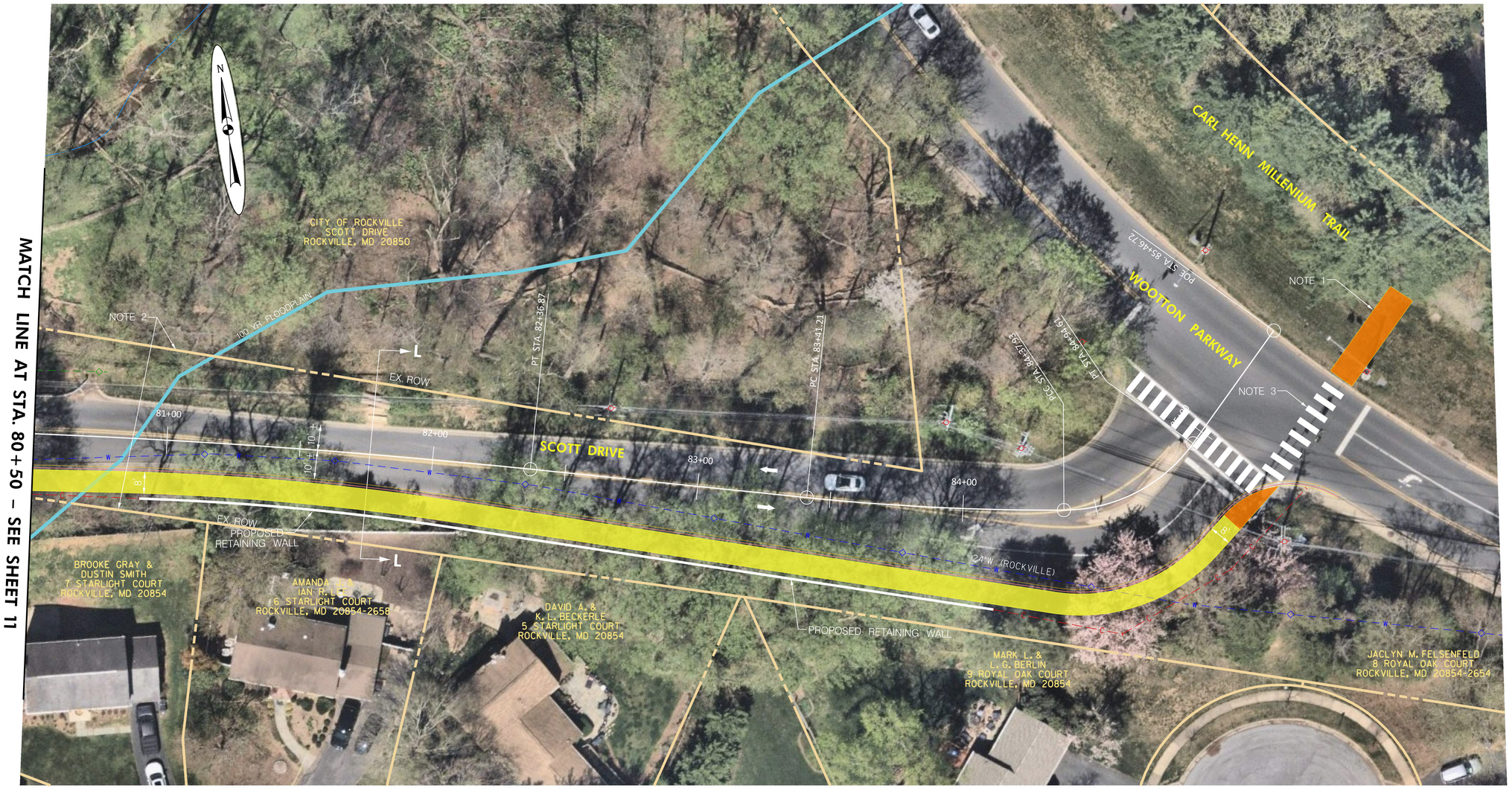

NOTES:

1. PROVIDE SHARED USE PATH CONNECTION TO EXISTING CARL HENN MILLENIUM TRAIL.
2. CITY OF ROCKVILLE TO CONFIRM EXISTING RIGHT OF WAY /PROVIDE AS–BUILT INFORMATION FOR WATTS BRANCH BRIDGE REPLACEMENT.
3. INSTALL PROPOSED WOOTTON PARKWAY CROSSWALK, INCLUDING APS/CPS SIGNAL UPGRADES.
4. NO UTILITY IMPACTS ARE ANTICIPATED THIS SHEET.

LEGEND

- ASPHALT SHARED USE PATH
- CONCRETE ADA RAMP/DRIVEWAY
- GRASS BUFFER
- PAVED BUFFER
- STREAMS/WATERS OF THE U.S.
- HIGH VISIBILITY CROSSWALK MARKINGS
- EXISTING PROPERTY LINE
- CITY/COUNTY LINE OF DIVISION
- EXISTING UTILITY POLE
- W — EX. WATER
- SAN — EX. SEWER
- G — EX. GAS
- FO — EX. FIBER OPTIC

20' 0 20' 40'
SCALE: 1" = 20'

ALTERNATE 1

CITY OF ROCKVILLE SCOTT DRIVE AND VEIRS DRIVE SHARED USE PATH

OCTOBER 2023

SCALE 1"=20'

SHEET NO. 12 OF 12

RK&K
PH: (410) 728-2900
700 E PRATT ST | SUITE 500 | BALTIMORE, MD 21202
Engineers | Construction Managers | Planners | Scientists
www.rkk.com
Responsive People | Creative Solutions

PLOTTED: 10/18/2023
FILE: \\ad.rkk.com\fs\Cloud\Projects\2022\22017_OPPE202001\Task 12 - Rockville Trail Feasibility Study\CADD\Plans\TMB working\pHD-P1012_RockvilleTrail.dgn