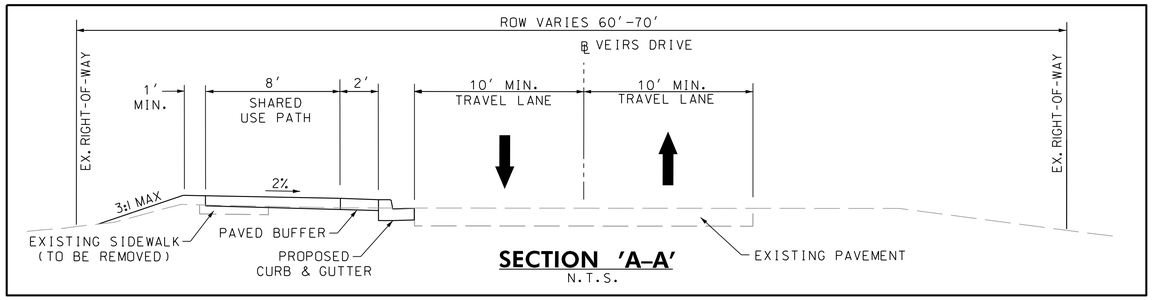

SECTION 'A-A'
N.T.S.

LEGEND

- ASPHALT SHARED USE PATH
- CONCRETE ADA RAMP/DRIVEWAY
- GRASS BUFFER
- PAVED BUFFER
- STREAMS/WATERS OF THE U.S.
- HIGH VISIBILITY CROSSWALK MARKINGS
- EXISTING PROPERTY LINE
- CITY/COUNTY LINE OF DIVISION
- EXISTING UTILITY POLE
- W — EX. WATER
- SAN — EX. SEWER
- G — EX. GAS
- FO — EX. FIBER OPTIC

20' 0 20' 40'
SCALE: 1" = 20'

NOTES:

1. INSTALL CURB EXTENSION TO REDUCE PEDESTRIAN CROSSING AND ENCOURAGE TRAFFIC CALMING.
2. NO UTILITY OR PERMANENT PROPERTY IMPACTS ANTICIPATED THIS SHEET.

ALTERNATE 2

ROCKVILLE · MARYLAND

CITY OF ROCKVILLE
SCOTT DRIVE AND VEIRS DRIVE
SHARED USE PATH
OCTOBER 2023

SCALE 1"=20'

SHEET NO. 1 OF 12

RK&K
PH: (410) 728-2900
700 E PRATT ST | SUITE 500 | BALTIMORE, MD 21202
Engineers | Construction Managers | Planners | Scientists
www.rkk.com
Responsive People | Creative Solutions

PLOTTED: 10/18/2023
FILE: \\ad.rkk.com\fs\Cloud\Projects\2022\22017_OPPE202001\Task 12 - Rockville Trail Feasibility Study\CADD\Plans\TMB working\pHD-P2001_RockvilleTrail.dgn

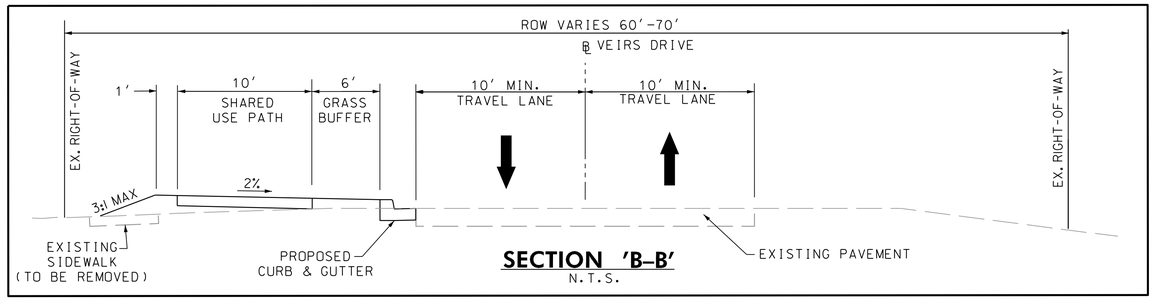

SECTION 'B–B'
N.T.S.

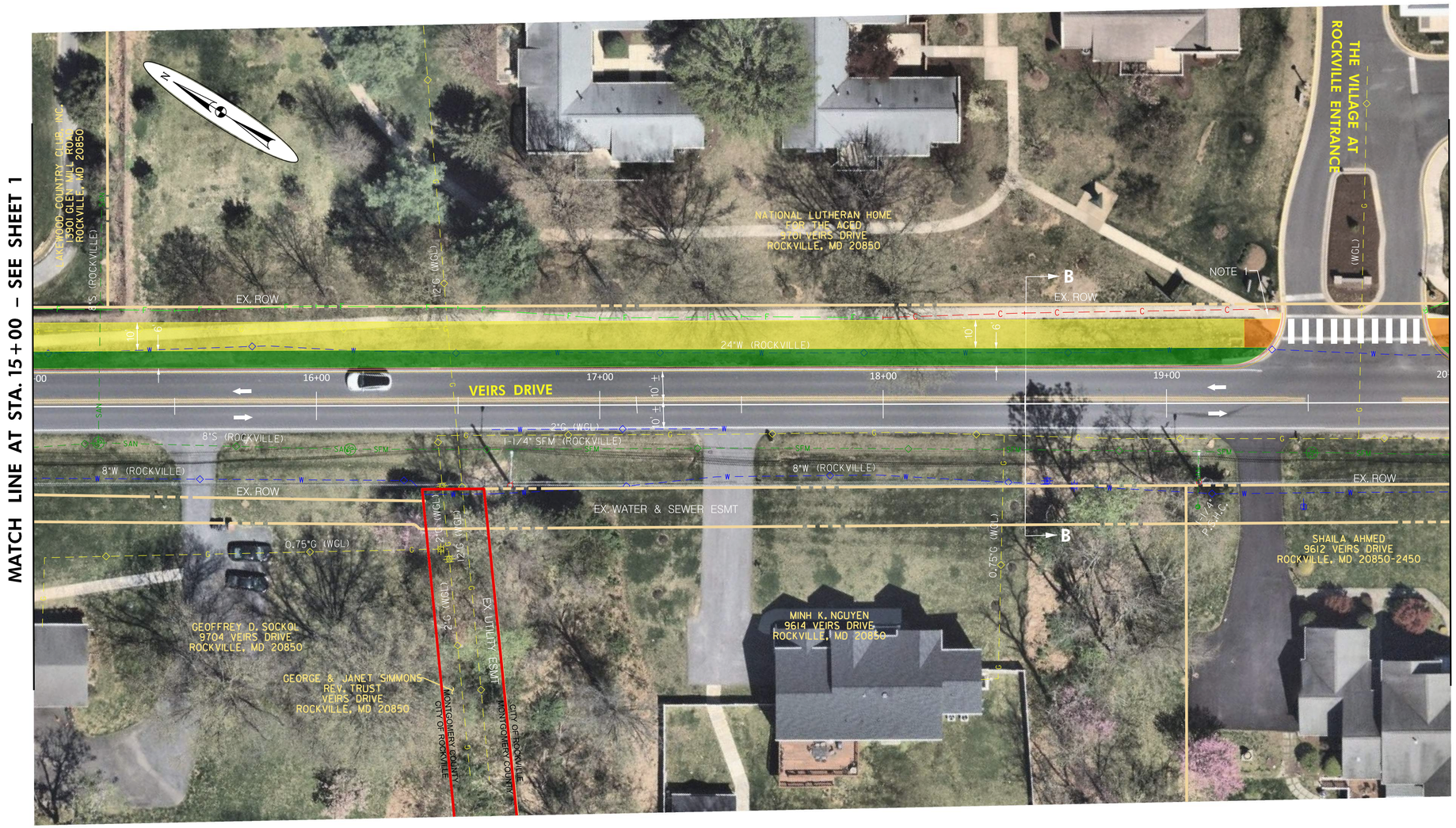

LEGEND

- ASPHALT SHARED USE PATH
- CONCRETE ADA RAMP/DRIVEWAY
- GRASS BUFFER
- PAVED BUFFER
- STREAMS/WATERS OF THE U.S.
- HIGH VISIBILITY CROSSWALK MARKINGS
- EXISTING PROPERTY LINE
- CITY/COUNTY LINE OF DIVISION
- EXISTING UTILITY POLE
- W — EX. WATER
- SAN — EX. SEWER
- G — EX. GAS
- FO — EX. FIBER OPTIC

20' 0 20' 40'
SCALE: 1"=20'

NOTES:

1. RECONSTRUCT ADA COMPLIANT SIDEWALK CONNECTION TO PROPOSED SHARED USE PATH. MAY REQUIRE TEMPORARY EASEMENT FROM PROPERTY OWNER.

2. NO UTILITY OR PROPERTY IMPACTS ANTICIPATED THIS SHEET.

ALTERNATE 2

ROCKVILLE · MARYLAND

CITY OF ROCKVILLE
SCOTT DRIVE AND VEIRS DRIVE
SHARED USE PATH
OCTOBER 2023

SCALE 1"=20'

SHEET NO. 2 OF 12

RK&K
PH: (410) 728-2900
700 E PRATT ST | SUITE 500 | BALTIMORE, MD 21202
Engineers | Construction Managers | Planners | Scientists
www.rkk.com
Responsive People | Creative Solutions

PLOTTED: 10/18/2023
FILE: \\ad.rkk.com\fs\Cloud\Projects\2022\22017_OPPE202001\Task 12 - Rockville Trail Feasibility Study\CADD\Plans\TMB working\pHD-P2002_RockvilleTrail.dgn

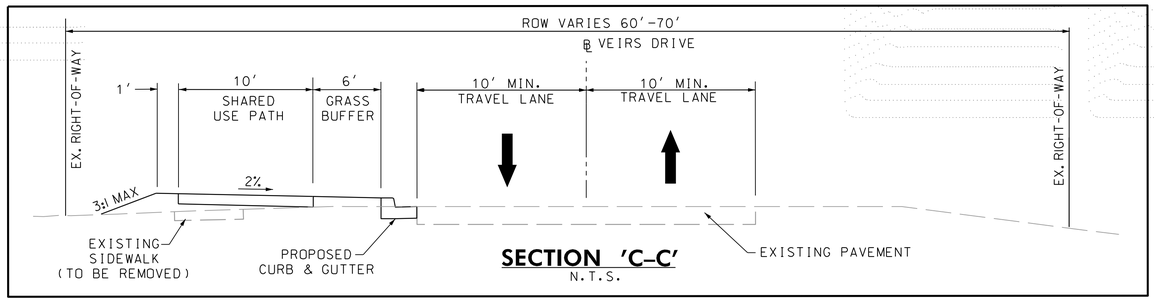

SECTION 'C-C'
N.T.S.

LEGEND

- ASPHALT SHARED USE PATH
- CONCRETE ADA RAMP/DRIVEWAY
- GRASS BUFFER
- PAVED BUFFER
- STREAMS/WATERS OF THE U.S.
- HIGH VISIBILITY CROSSWALK MARKINGS
- EXISTING PROPERTY LINE
- CITY/COUNTY LINE OF DIVISION
- EXISTING UTILITY POLE
- W — EX. WATER
- SAN — EX. SEWER
- G — EX. GAS
- FO — EX. FIBER OPTIC

20' 0 20' 40'
SCALE: 1" = 20'

NOTES:

1. RECONSTRUCT ADA COMPLIANT SIDEWALK CONNECTION TO PROPOSED SHARED USE PATH. MAY REQUIRE TEMPORARY EASEMENT FROM PROPERTY OWNER.

2. NO UTILITY OR PERMANENT PROPERTY IMPACTS ANTICIPATED THIS SHEET.

ALTERNATE 2

ROCKVILLE · MARYLAND

CITY OF ROCKVILLE
SCOTT DRIVE AND VEIRS DRIVE SHARED USE PATH

OCTOBER 2023

SCALE 1"=20'

SHEET NO. 3 OF 12

RK&K
PH: (410) 728-2900
700 E PRATT ST | SUITE 500 | BALTIMORE, MD 21202
Engineers | Construction Managers | Planners | Scientists
www.rkk.com
Responsive People | Creative Solutions

PLOTTED: 10/18/2023
FILE: \\ad.rkk.com\fs\Cloud\Projects\2022\22017_OPPE2020011\Task 12 - Rockville Trail Feasibility Study\CADD\Plans\TMB working\pHD-P2003_RockvilleTrail.dgn

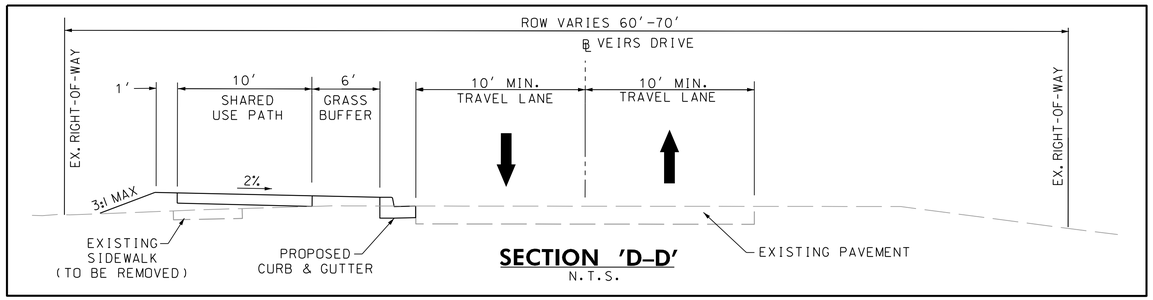

SECTION 'D-D'
N.T.S.

NOTES:

1. INSTALL CURB EXTENSION TO REDUCE PEDESTRIAN CROSSING AND ENCOURAGE TRAFFIC CALMING OF NORTHBOUND TO EASTBOUND VEHICLES.

2. REPLACE CROSSWALK WITH HIGH VISIBILITY CROSSWALK MARKINGS.

3. RECONSTRUCT ADA COMPLIANT SIDEWALK CONNECTION TO PROPOSED SHARED USE PATH, MAY REQUIRE TEMPORARY EASEMENT FROM PROPERTY OWNER.

4. NO UTILITY OR PERMANENT PROPERTY IMPACTS ANTICIPATED THIS SHEET.

LEGEND

- ASPHALT SHARED USE PATH
- CONCRETE ADA RAMP/DRIVEWAY
- GRASS BUFFER
- PAVED BUFFER
- STREAMS/WATERS OF THE U.S.
- HIGH VISIBILITY CROSSWALK MARKINGS
- EXISTING PROPERTY LINE
- CITY/COUNTY LINE OF DIVISION
- EXISTING UTILITY POLE
- W — EX. WATER
- SAN — EX. SEWER
- G — EX. GAS
- FO — EX. FIBER OPTIC

20' 0 20' 40'
SCALE: 1" = 20'

ALTERNATE 2

ROCKVILLE · MARYLAND

CITY OF ROCKVILLE
SCOTT DRIVE AND VEIRS DRIVE
SHARED USE PATH
OCTOBER 2023

SCALE 1"=20'

SHEET NO. 4 OF 12

RK&K
PH: (410) 728-2900
700 E PRATT ST | SUITE 500 | BALTIMORE, MD 21202
Engineers | Construction Managers | Planners | Scientists
www.rkk.com
Responsive People | Creative Solutions

PLOTTED: 10/18/2023
FILE: \\ad.rkk.com\fs\Cloud\Projects\2022\22017_OPPE202001\Task 12 - Rockville Trail Feasibility Study\CADD\Plans\TMB working\pHD-P2004_RockvilleTrail.dgn

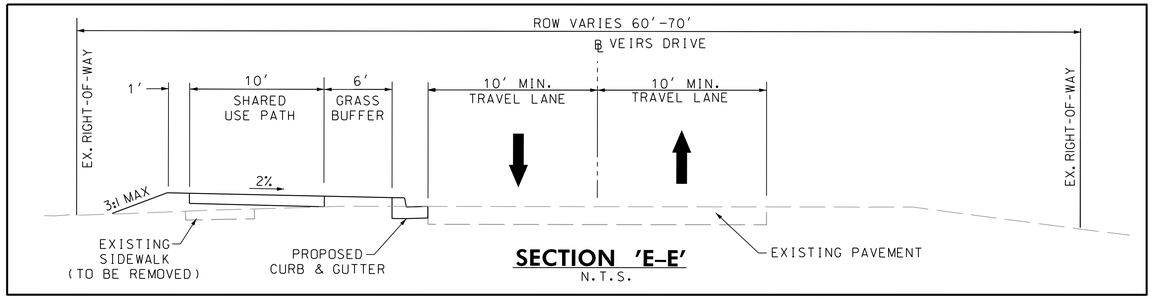

SECTION 'E-E'
N.T.S.

LEGEND

- ASPHALT SHARED USE PATH
- CONCRETE ADA RAMP/DRIVEWAY
- GRASS BUFFER
- PAVED BUFFER
- STREAMS/WATERS OF THE U.S.
- HIGH VISIBILITY CROSSWALK MARKINGS
- EXISTING PROPERTY LINE
- CITY/COUNTY LINE OF DIVISION
- EXISTING UTILITY POLE
- EX. WATER
- EX. SEWER
- EX. GAS
- EX. FIBER OPTIC

20' 0 20' 40'
SCALE: 1" = 20'

NOTES:

1. NO UTILITY OR PERMANENT PROPERTY IMPACTS ANTICIPATED THIS SHEET.

ALTERNATE 2

CITY OF ROCKVILLE
SCOTT DRIVE AND VEIRS DRIVE
SHARED USE PATH

OCTOBER 2023

SCALE 1"=20'

SHEET NO. 5 OF 12

RK&K
PH: (410) 728-2900
700 E PRATT ST | SUITE 500 | BALTIMORE, MD 21202
Engineers | Construction Managers | Planners | Scientists
www.rkk.com
Responsive People | Creative Solutions

PLOTTED: 10/18/2023
FILE: \\ad.rkk.com\fs\Cloud\Projects\2022\22017_OPPE202001\Task 12 - Rockville Trail Feasibility Study\CADD\Plans\TMB working\pHD-P2005_RockvilleTrail.dgn

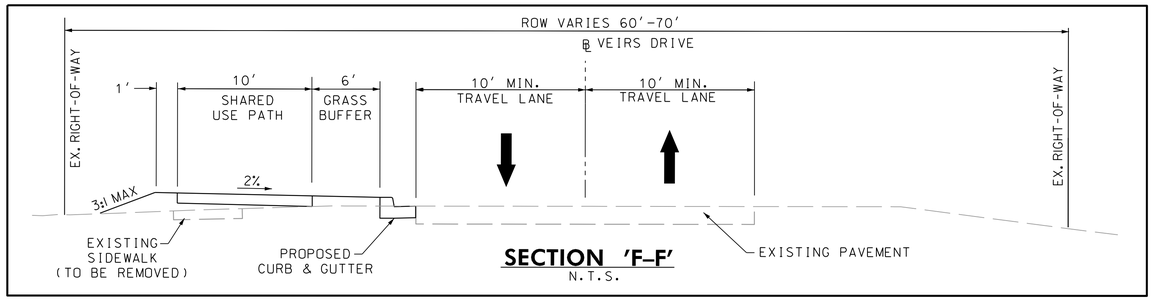

SECTION 'F-F'
N.T.S.

ALTERNATE 2

LEGEND

- ASPHALT SHARED USE PATH
- CONCRETE ADA RAMP/DRIVEWAY
- GRASS BUFFER
- PAVED BUFFER
- STREAMS/WATERS OF THE U.S.
- HIGH VISIBILITY CROSSWALK MARKINGS
- EXISTING PROPERTY LINE
- CITY/COUNTY LINE OF DIVISION
- EXISTING UTILITY POLE
- EX. WATER
- EX. SEWER
- EX. GAS
- EX. FIBER OPTIC

20' 0 20' 40'
SCALE: 1" = 20'

NOTES:

1. NO UTILITY OR PROPERTY IMPACTS ANTICIPATED THIS SHEET.

ROCKVILLE · MARYLAND

CITY OF ROCKVILLE
SCOTT DRIVE AND VEIRS DRIVE SHARED USE PATH

OCTOBER 2023

SCALE 1"=20'

SHEET NO. 6 OF 12

RK&K
PH: (410) 728-2900
700 E PRATT ST | SUITE 500 | BALTIMORE, MD 21202
Engineers | Construction Managers | Planners | Scientists
www.rkk.com
Responsive People | Creative Solutions

PLOTTED: 10/18/2023
FILE: \\ad.rkk.com\fs\Cloud\Projects\2022\22017_OPPE202001\Task 12 - Rockville Trail Feasibility Study\CADD\Plans\TMB working\pHD-P2006_RockvilleTrail.dgn

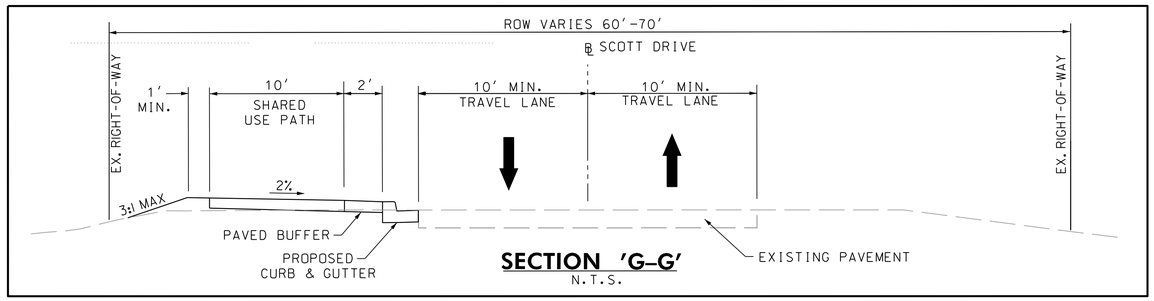

SECTION 'G-G'
N.T.S.

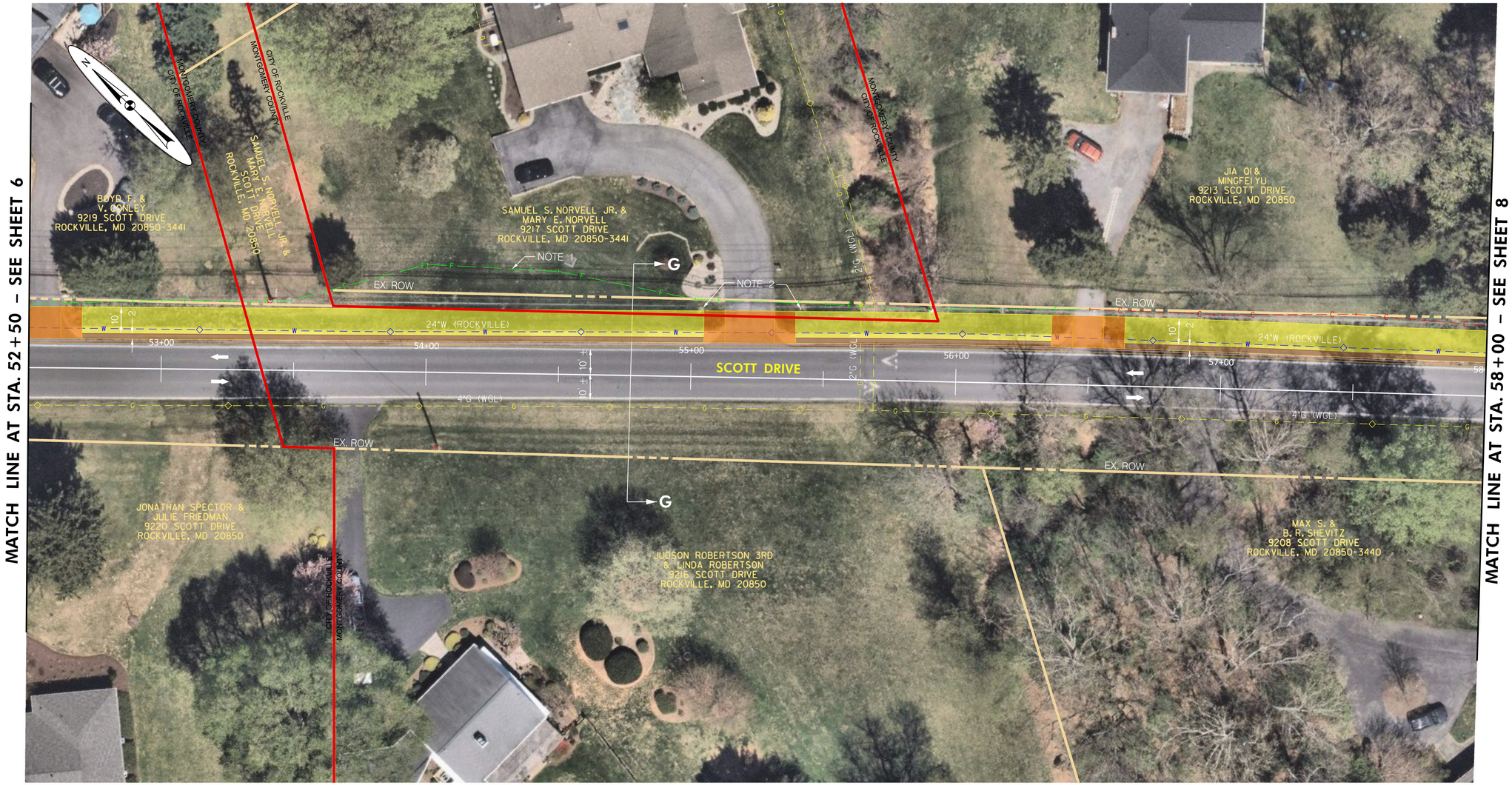

LEGEND

- ASPHALT SHARED USE PATH
- CONCRETE ADA RAMP/DRIVEWAY
- GRASS BUFFER
- PAVED BUFFER
- STREAMS/WATERS OF THE U.S.
- HIGH VISIBILITY CROSSWALK MARKINGS
- EXISTING PROPERTY LINE
- CITY/COUNTY LINE OF DIVISION
- EXISTING UTILITY POLE
- EX. WATER
- EX. SEWER
- EX. GAS
- EX. FIBER OPTIC

20' 0 20' 40'
SCALE: 1"=20'

NOTES:

1. EASEMENT REQUIRED TO TIE-IN PROPOSED GRADING.
2. RECONSTRUCT /EXTEND PIPE CULVERT. MAY REQUIRE EASEMENT.
3. NO UTILITY IMPACTS ARE ANTICIPATED THIS SHEET.

ALTERNATE 2

CITY OF ROCKVILLE SCOTT DRIVE AND VEIRS DRIVE SHARED USE PATH

OCTOBER 2023

SCALE 1"=20'

SHEET NO. 7 OF 12

RK&K
PH: (410) 728-2900
700 E PRATT ST | SUITE 500 | BALTIMORE, MD 21202
Engineers | Construction Managers | Planners | Scientists
www.rkk.com
Responsive People | Creative Solutions

PLOTTED: 10/18/2023
FILE: \\ad.rkk.com\fs\Cloud\Projects\2022\22017_OPPE202001\Task 12 - Rockville Trail Feasibility Study\CADD\Plans\TMB working\pHD-P2007_RockvilleTrail.dgn

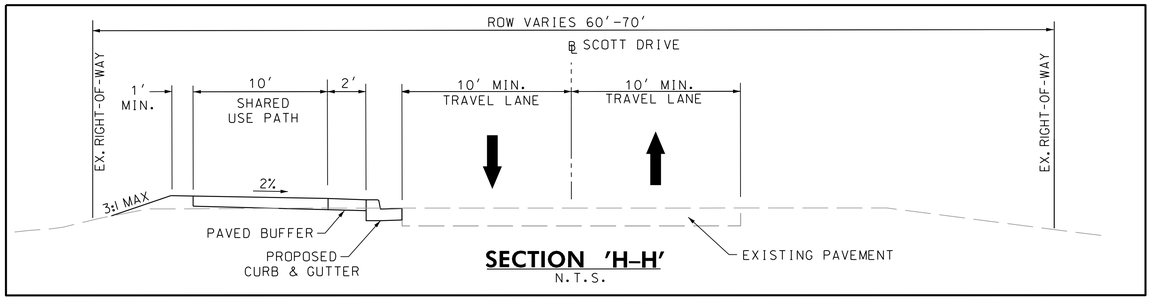

SECTION 'H-H'
N.T.S.

LEGEND

- ASPHALT SHARED USE PATH
- CONCRETE ADA RAMP/DRIVEWAY
- GRASS BUFFER
- PAVED BUFFER
- STREAMS/WATERS OF THE U.S.
- HIGH VISIBILITY CROSSWALK MARKINGS
- EXISTING PROPERTY LINE
- CITY/COUNTY LINE OF DIVISION
- EXISTING UTILITY POLE
- W — EX. WATER
- SAN — EX. SEWER
- G — EX. GAS
- FO — EX. FIBER OPTIC

20' 0 20' 40'
SCALE: 1" = 20'

NOTES:

1. NO UTILITY OR PROPERTY IMPACTS ANTICIPATED THIS SHEET.

ALTERNATE 2

ROCKVILLE · MARYLAND

CITY OF ROCKVILLE
SCOTT DRIVE AND VEIRS DRIVE
SHARED USE PATH
OCTOBER 2023

SCALE 1"=20'

SHEET NO. 8 OF 12

RK&K
PH: (410) 728-2900
700 E PRATT ST | SUITE 500 | BALTIMORE, MD 21202
Engineers | Construction Managers | Planners | Scientists
www.rkk.com
Responsive People | Creative Solutions

PLOTTED: 10/18/2023
FILE: \\ad.rkk.com\fs\Cloud\Projects\2022\22017_OPPE202001\Task 12 - Rockville Trail Feasibility Study\CADD\Plans\TMB working\pHD-P2008_RockvilleTrail.dgn

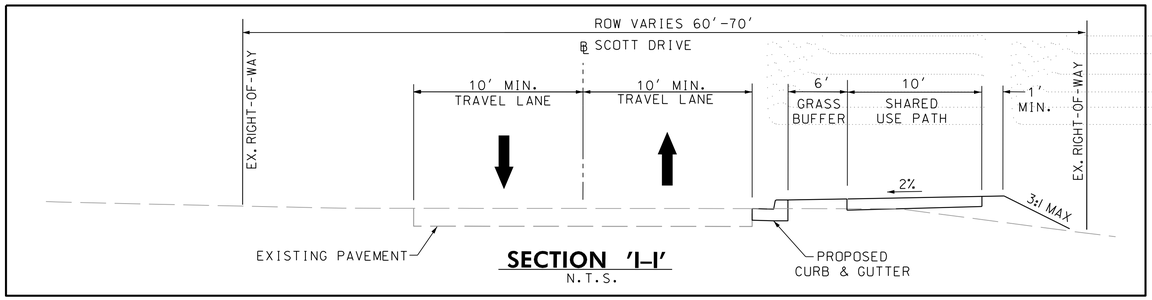

SECTION 'I-I'
N.T.S.

ALTERNATE 2

LEGEND

- ASPHALT SHARED USE PATH
- CONCRETE ADA RAMP/DRIVEWAY
- GRASS BUFFER
- PAVED BUFFER
- STREAMS/WATERS OF THE U.S.
- HIGH VISIBILITY CROSSWALK MARKINGS
- EXISTING PROPERTY LINE
- CITY/COUNTY LINE OF DIVISION
- EXISTING UTILITY POLE
- EX. WATER
- EX. SEWER
- EX. GAS
- EX. FIBER OPTIC

20' 0 20' 40'
SCALE: 1" = 20'

NOTES:

1. NO UTILITY OR PERMANENT PROPERTY IMPACTS ARE ANTICIPATED THIS SHEET.

CITY OF ROCKVILLE
SCOTT DRIVE AND VEIRS DRIVE
SHARED USE PATH
OCTOBER 2023

SCALE 1"=20'

SHEET NO. 9 OF 12

RK&K
PH: (410) 728-2900
700 E PRATT ST | SUITE 500 | BALTIMORE, MD 21202
Engineers | Construction Managers | Planners | Scientists
www.rkk.com
Responsive People | Creative Solutions

PLOTTED: 10/18/2023
FILE: \\ad.rkk.com\fs\Cloud\Projects\2022\22017_OPPE202001\Task 12 - Rockville Trail Feasibility Study\CADD\Plans\TMB working\pHD-P2009_RockvilleTrail.dgn

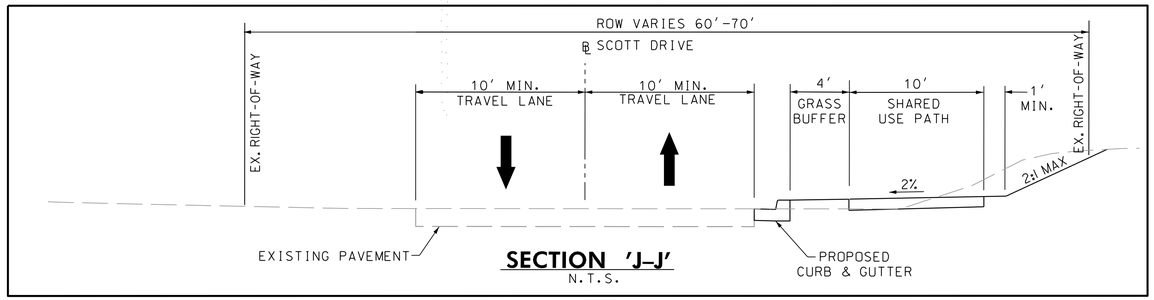

SECTION 'J–J'
N.T.S.

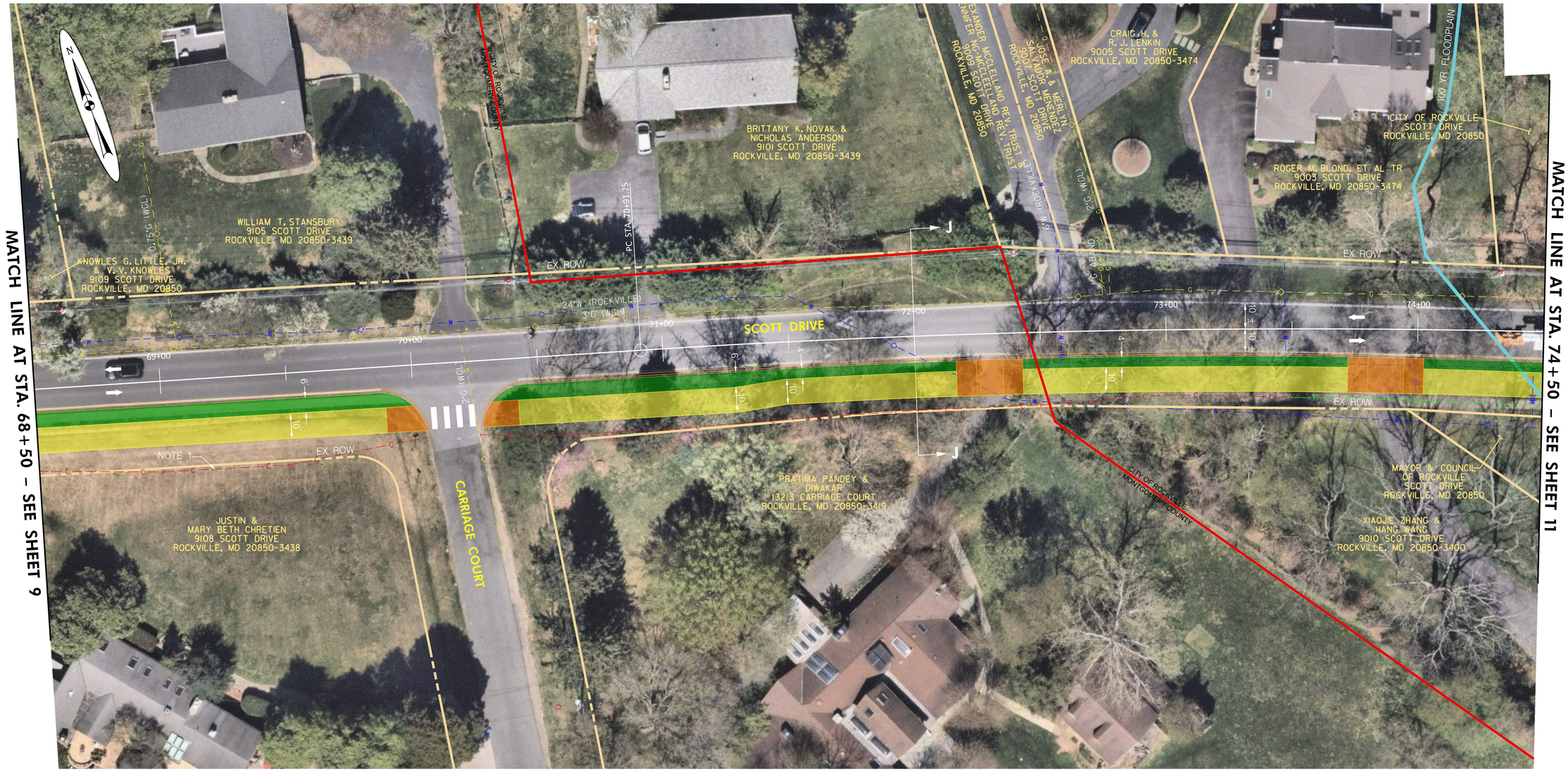

LEGEND

- ASPHALT SHARED USE PATH
- CONCRETE ADA RAMP/DRIVEWAY
- GRASS BUFFER
- PAVED BUFFER
- STREAMS/WATERS OF THE U.S.
- HIGH VISIBILITY CROSSWALK MARKINGS
- EXISTING PROPERTY LINE
- CITY/COUNTY LINE OF DIVISION
- EXISTING UTILITY POLE
- W — EX. WATER
- SAN — EX. SEWER
- G — EX. GAS
- FO — EX. FIBER OPTIC

20' 0 20' 40'
SCALE: 1" = 20'

NOTES:

1. CUT LINE IS SHOWN WITH 2:1 SLOPE BEYOND HINGE POINT FROM STA. 68+50 TO STA. 69+50. RETAINING WALL MAY BE CONSIDERED TO AVOID PROPERTY IMPACTS
2. NO UTILITY IMPACTS ARE ANTICIPATED THIS SHEET.

ALTERNATE 2

CITY OF ROCKVILLE SCOTT DRIVE AND VEIRS DRIVE SHARED USE PATH

OCTOBER 2023

SCALE 1"=20'

SHEET NO. 10 OF 12

RK&K
PH: (410) 728-2900
700 E PRATT ST | SUITE 500 | BALTIMORE, MD 21202
Engineers | Construction Managers | Planners | Scientists
www.rkk.com
Responsive People | Creative Solutions

PLOTTED: 10/18/2023
FILE: \\ad.rkk.com\fs\Cloud\Projects\2022\22017_OPPE202001\Task 12 - Rockville Trail Feasibility Study\CADD\Plans\TMB working\pHD-P2010_RockvilleTrail.dgn

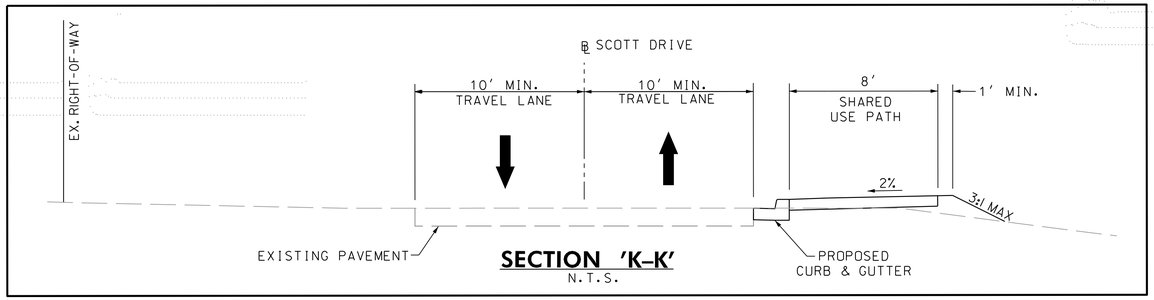

SECTION 'K–K'
N.T.S.



LEGEND

- ASPHALT SHARED USE PATH
- CONCRETE ADA RAMP/DRIVEWAY
- GRASS BUFFER
- PAVED BUFFER
- STREAMS/WATERS OF THE U.S.
- HIGH VISIBILITY CROSSWALK MARKINGS
- EXISTING PROPERTY LINE
- CITY/COUNTY LINE OF DIVISION
- EXISTING UTILITY POLE
- W — EX. WATER
- SAN — EX. SEWER
- G — EX. GAS
- FO — EX. FIBER OPTIC

20' 0 20' 40'
SCALE: 1"=20'

NOTES:

1. CITY OF ROCKVILLE TO CONFIRM EXISTING RIGHT OF WAY /PROVIDE AS-BUILT INFORMATION FOR WATTS BRANCH BRIDGE REPLACEMENT.

2. NO UTILITY IMPACTS ARE ANTICIPATED THIS SHEET.

ALTERNATE 2

ROCKVILLE · MARYLAND

CITY OF ROCKVILLE
SCOTT DRIVE AND VEIRS DRIVE
SHARED USE PATH
OCTOBER 2023

SCALE 1"=20'

SHEET NO. 11 OF 12

RK&K
PH: (410) 728-2900
700 E PRATT ST | SUITE 500 | BALTIMORE, MD 21202
Engineers | Construction Managers | Planners | Scientists
www.rkk.com
Responsive People | Creative Solutions

PLOTTED: 10/18/2023
FILE: \\ad.rkk.com\fs\Cloud\Projects\2022\22017_OPPE202001\Task 12 - Rockville Trail Feasibility Study\CADD\Plans\TMB working\pHD-P2011_RockvilleTrail.dgn

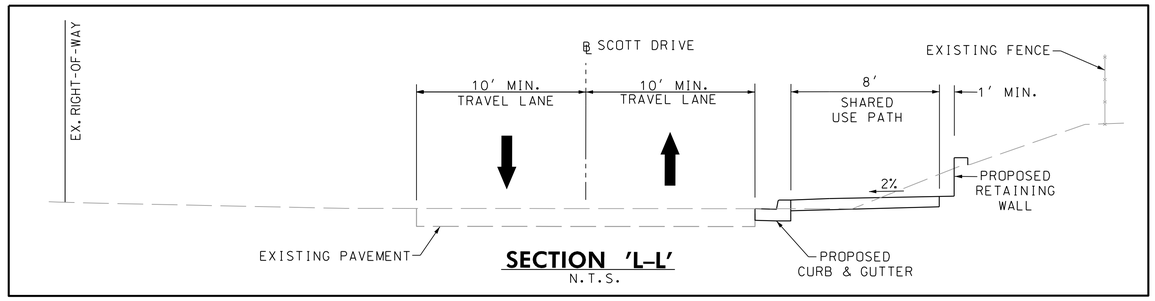

SECTION 'L-L'
N.T.S.

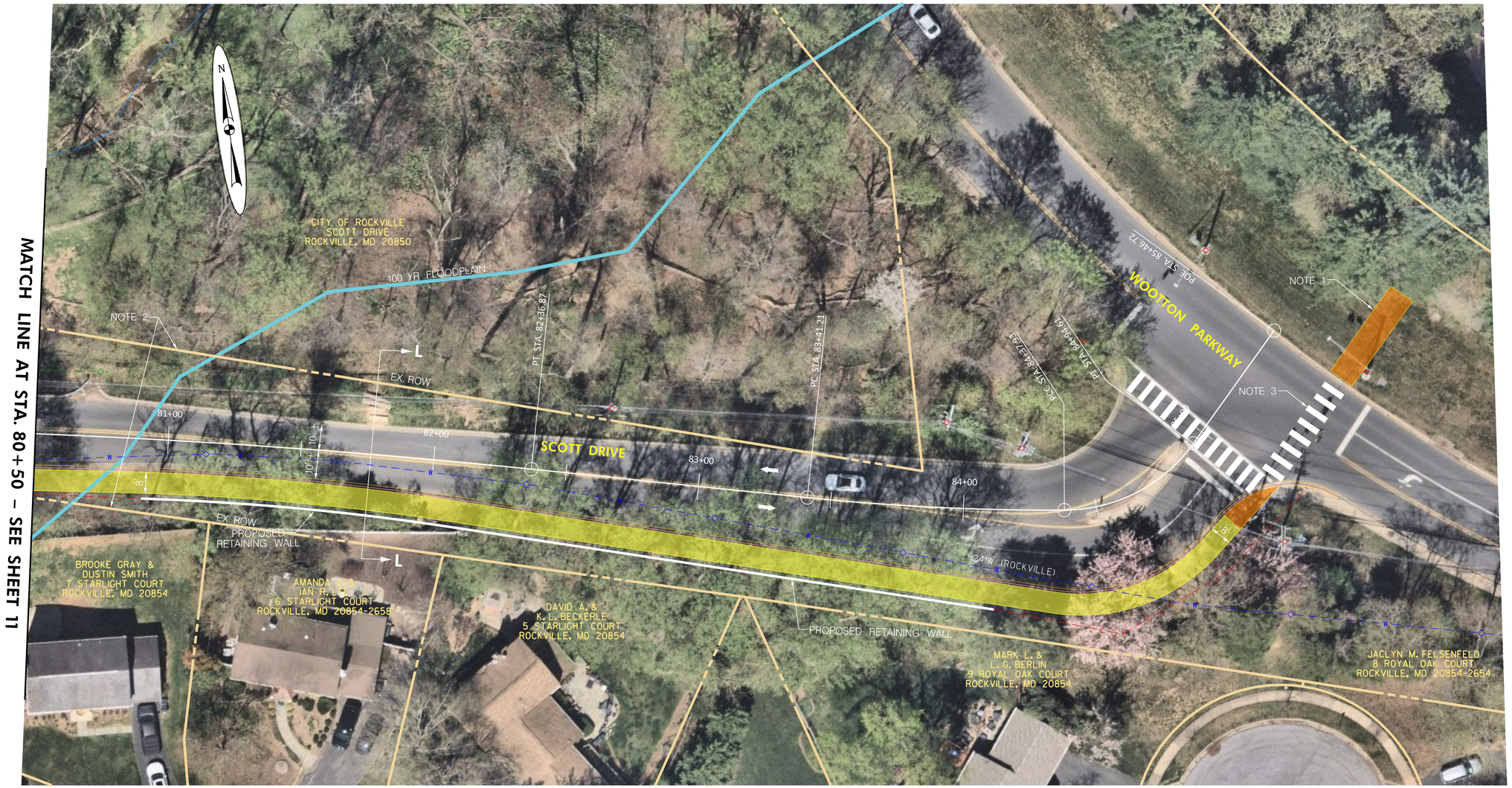

MATCH LINE AT STA. 80+50 – SEE SHEET 11

NOTES:

1. PROVIDE SHARED USE PATH CONNECTION TO EXISTING CARL HENN MILLENIUM TRAIL.
2. CITY OF ROCKVILLE TO CONFIRM EXISTING RIGHT OF WAY /PROVIDE AS-BUILT INFORMATION FOR WATTS BRANCH BRIDGE REPLACEMENT.
3. INSTALL PROPOSED WOOTTON PARKWAY CROSSWALK, INCLUDING APS/CPS SIGNAL UPGRADES.
4. NO UTILITY IMPACTS ANTICIPATED THIS SHEET.

LEGEND

- ASPHALT SHARED USE PATH
- CONCRETE ADA RAMP/DRIVEWAY
- GRASS BUFFER
- PAVED BUFFER
- STREAMS/WATERS OF THE U.S.
- HIGH VISIBILITY CROSSWALK MARKINGS
- EXISTING PROPERTY LINE
- CITY/COUNTY LINE OF DIVISION
- EXISTING UTILITY POLE
- W — EX. WATER
- SAN — EX. SEWER
- G — EX. GAS
- FO — EX. FIBER OPTIC

20' 0 20' 40'
SCALE: 1" = 20'

ALTERNATE 2

ROCKVILLE · MARYLAND

CITY OF ROCKVILLE
SCOTT DRIVE AND VEIRS DRIVE
SHARED USE PATH
OCTOBER 2023

SCALE 1"=20'

SHEET NO. 12 OF 12

RK&K
PH: (410) 728-2900
700 E PRATT ST | SUITE 500 | BALTIMORE, MD 21202
Engineers | Construction Managers | Planners | Scientists
www.rkk.com
Responsive People | Creative Solutions

PLOTTED: 10/18/2023
FILE: \\ad.rkk.com\fs\Cloud\Projects\2022\22017_OPPE202001\Task 12 - Rockville Trail Feasibility Study\CADD\Plans\TMB working\pHD-P2012_RockvilleTrail.dgn