

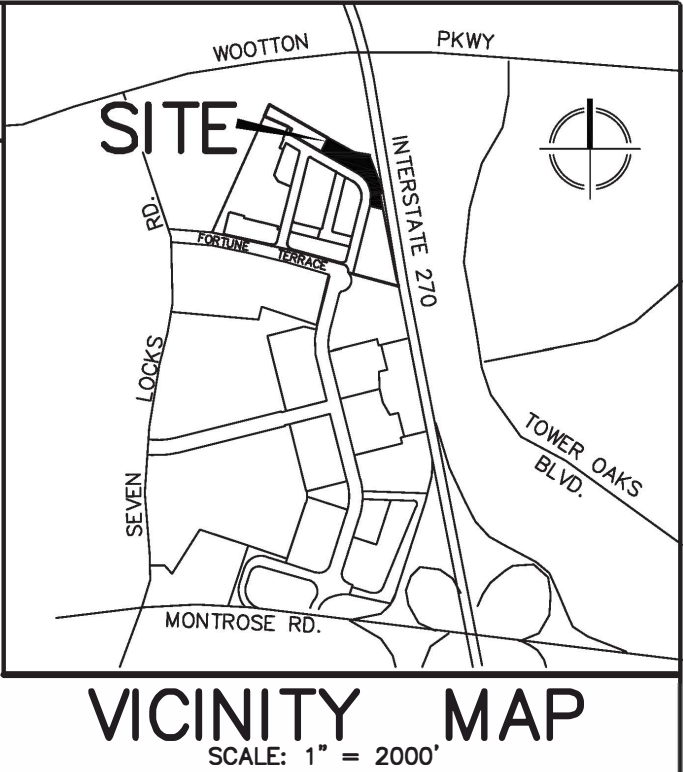
- NOTES:**
- THE SUBJECT PROPERTY IS LOCATED ON TAX ASSESSMENT MAP NO. GQ123 WITH A TAX ACCOUNT NO. OF 04-03883047.
  - THE OVERALL PROPERTY IS ZONED MXCD (MIXED-USE CORRIDOR DISTRICT).
  - THE HORIZONTAL DATUM IS MARYLAND STATE PLANE COORDINATE SYSTEM (NAD83/91) AS BASED ON GPS OBSERVATIONS AND CHECKED WITH WSSC STATION 19936, BRASS DISK STAMPED "19936" IN CONCRETE ISLAND AT ROUTE 355 AND ROUTE 28 IN ROCKVILLE. NORTHING: 515229.678, EASTING: 1271022.532 ELEVATION: 439.302
  - THIS SUBDIVISION PLAT IS NOT INTENDED TO SHOW EVERY MATTER AFFECTING THE OWNERSHIP AND USE, NOR EVERY MATTER RESTRICTING THE OWNERSHIP AND USE, OF THE PROPERTY. THE SUBDIVISION PLAT IS NOT INTENDED TO REPLACE AN EXAMINATION OF TITLE OR TO DEPICT OR NOTE ALL MATTERS AFFECTING TITLE.
  - PARCEL B, BLOCK A SHOWN HEREON IS TO BE CONVEYED TO AND MAINTAINED BY THE HOMEOWNER'S ASSOCIATION FOLLOWING RECORDATION OF THIS PLAT.
  - THE PROPERTY SHOWN HEREON IS SUBJECT TO SITE PLAN STP2020-00399 APPROVAL, AS MAY BE AMENDED.
  - UTILITY EASEMENTS WILL BE CREATED BY SEPARATE DOCUMENTS TO BE RECORDED AMONG THE LAND RECORDS OF MONTGOMERY COUNTY, MARYLAND FOLLOWING RECORDATION OF THIS PLAT.
  - THIS PLAT IS SUBJECT TO A FOREST CONSERVATION EASEMENT RECORDED IN BOOK 66266 AT PAGE 372 AMONG THE LAND RECORDS OF MONTGOMERY COUNTY, MARYLAND AND SUBJECT TO A FOREST CONSERVATION PLAN.
  - THIS PROPERTY IS SERVICED BY CITY OF ROCKVILLE PUBLIC WATER AND SEWER.

PLAT NO.

CURVE TABLE						
NO.	RADIUS	LENGTH	TANGENT	CHORD BEARING	CHORD	DELTA
1	156.00'	189.21'	108.20'	N 20°43'31" W	177.82'	69°29'29"
2	156.00'	12.99'	6.50'	N 57°51'26" W	12.99'	04°46'20"
3	156.00'	202.20'	118.12'	N 23°06'41" W	188.34'	74°15'49"

AREA TABULATION

LOTS	15,635 SQ.FT.	OR 0.35893 ACRES
PARCEL	21,079 SQ.FT.	OR 0.48391 ACRES
TOTAL AREA OF THIS PLAT	36,714 SQ.FT.	OR 0.84284 ACRES



SURVEYOR'S CERTIFICATE

I HEREBY CERTIFY THAT THE PLAT SHOWN HEREON IS CORRECT: THAT IT IS A PLAT OF PART OF THE PROPERTY ACQUIRED BY PW HOMES ASSOCIATES LLC, A DELAWARE LIMITED LIABILITY COMPANY, FROM MARSOL FORTUNE TERRACE LLC, DAFINK FORTUNE TERRACE LLC, SUFINK FORTUNE TERRACE LLC, SOLFAM FORTUNE TERRACE LLC, FORTUNE TERRACE INVESTMENT LLC, AND TASH DEVELOPMENT, LLC, BY DEED DATED FEBRUARY 15, 2024 AND RECORDED FEBRUARY 22, 2024 IN BOOK 67770 AT PAGE 296 AND ALSO BEING ALL OF LOT 23E, BLOCK 'A', WHEEL OF FORTUNE, RECORDED AS PLAT NO. 26028 ALL AMONG THE LAND RECORDS OF MONTGOMERY COUNTY, MARYLAND.

I FURTHER CERTIFY THAT, ONCE ENGAGED AS DESCRIBED IN THE OWNER'S DEDICATION HEREON, ALL PIPES SHOWN THUS AND MONUMENTS SHOWN THUS WILL BE SET AT FINISHED GRADE, IN ACCORDANCE WITH CHAPTER 25, ARTICLE 21, SECTION 25.21.25 OF THE ROCKVILLE CITY CODE.

THE TOTAL AREA OF THIS PLAN OF SUBDIVISION IS 36,714 SQUARE FEET OR 0.84284 ACRES OF LAND, NONE OF WHICH IS DEDICATED TO PUBLIC USE.

JOSHUA G. PRICE  
PROFESSIONAL LAND SURVEYOR  
MARYLAND REGISTRATION No. 21846  
LICENSE EXPIRES 05/31/2026

DATE

OWNER'S DEDICATION

WE, THE UNDERSIGNED, OWNERS OF THE PROPERTY SHOWN AND DESCRIBED HEREON, HEREBY ADOPT THIS PLAT OF SUBDIVISION.

FURTHERMORE, AS OWNER OF THIS SUBDIVISION, OUR SUCCESSORS AND ASSIGNS, WILL CAUSE ALL PROPERTY CORNER MARKERS AND ANY OTHER REQUIRED MONUMENTATION TO BE SET BY A MARYLAND PROFESSIONAL LAND OR PROPERTY LINE SURVEYOR IN ACCORDANCE WITH ARTICLE 21, SECTION 25.21.25 OF THE ROCKVILLE CITY CODE.

THERE ARE NO RECORDED SUITS, ACTIONS AT LAW, LIENS, LEASES, MORTGAGES OR TRUSTS AFFECTING THE PROPERTY INCLUDED ON THIS PLAT, EXCEPT A CERTAIN DEED OF TRUST AND SECURITY AGREEMENT RECORDED IN THE LAND RECORDS OF MONTGOMERY COUNTY, MARYLAND AT BOOK 67770 AT PAGE 316.

PW HOMES ASSOCIATES, LLC

NAME:  
AUTHORIZED SIGNATORY

DATE

WITNESS

ATLANTIC UNION BANK

NAME:  
AUTHORIZED SIGNATORY


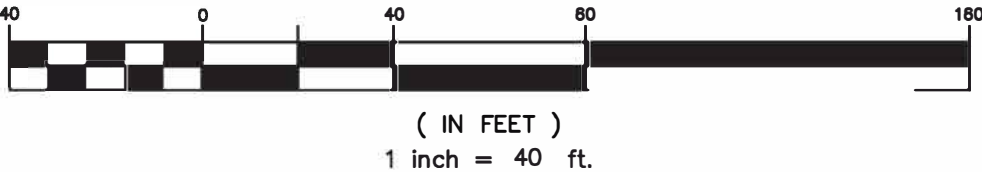
DATE

WITNESS

LEGEND:

S.F.	SQUARE FEET
L	LIBER
N	NORTHING
E	EASTING
ESMT	EASEMENT
H.O.A	HOMEOWNER'S ASSOCIATION
IPF	IRON PIPE FOUND
AC	ACRES

GRAPHIC SCALE



THE CITY OF ROCKVILLE PLANNING COMMISSION  
ROCKVILLE, MARYLAND

APPROVED \_\_\_\_\_  
WITHOUT COMMITMENT TO THE INSTALLATION OF WATER, SEWER AND STREETS

CHAIR \_\_\_\_\_ CITY MANAGER \_\_\_\_\_

DATE RECORDED \_\_\_\_\_  
PLAT NO. \_\_\_\_\_

PLAT 7  
SUBDIVISION PLAT  
LOTS 89-96 AND PARCEL B, BLOCK "A"  
WHEEL OF FORTUNE  
(BEING A RESUBDIVISION OF ALL OF LOT 23E,  
BLOCK "A" WHEEL OF FORTUNE, PLAT NUMBER 26028)  
4TH ELECTION DISTRICT  
CITY OF ROCKVILLE  
MONTGOMERY COUNTY, MARYLAND  
SCALE: 1" = 30' DATE: JULY 17, 2024



VIKA MARYLAND, LLC  
20251 Century Blvd., Suite 400  
Germantown, MD 20874  
301.916.4100 | vika.com  
Our Site Set on the Future.